



Sheringham Shoal and Dudgeon Offshore Wind Farm Extension Projects

Works Plans (Onshore) (Revision C)

Revision C

March 2023

Document Reference: 2.6

APFP Regulation: 5(2)(j)

610000

610500

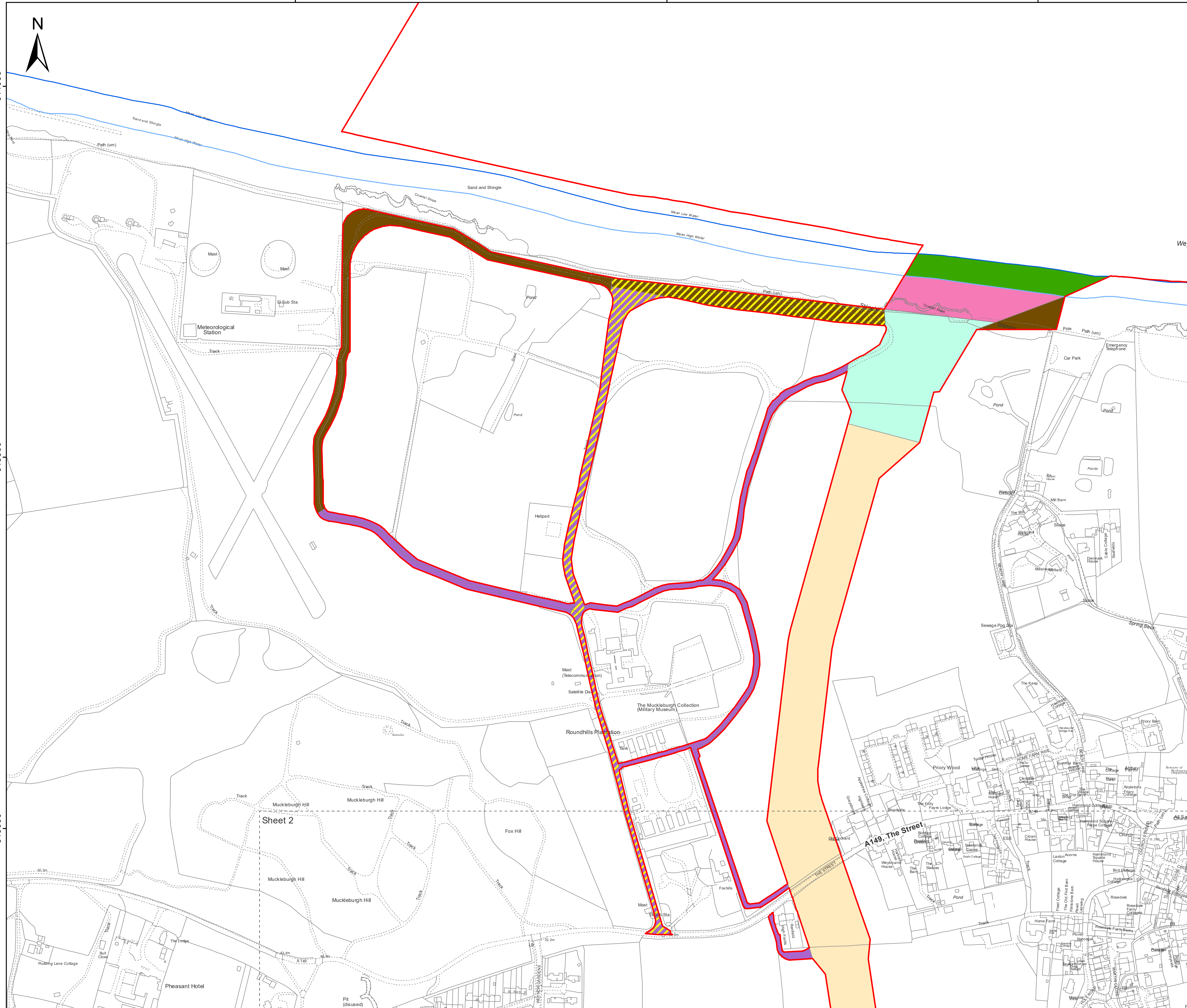
611000



344000

343500

343000



Sheringham Shoal and Dudgeon Extension Projects

Title: Onshore Works Plans

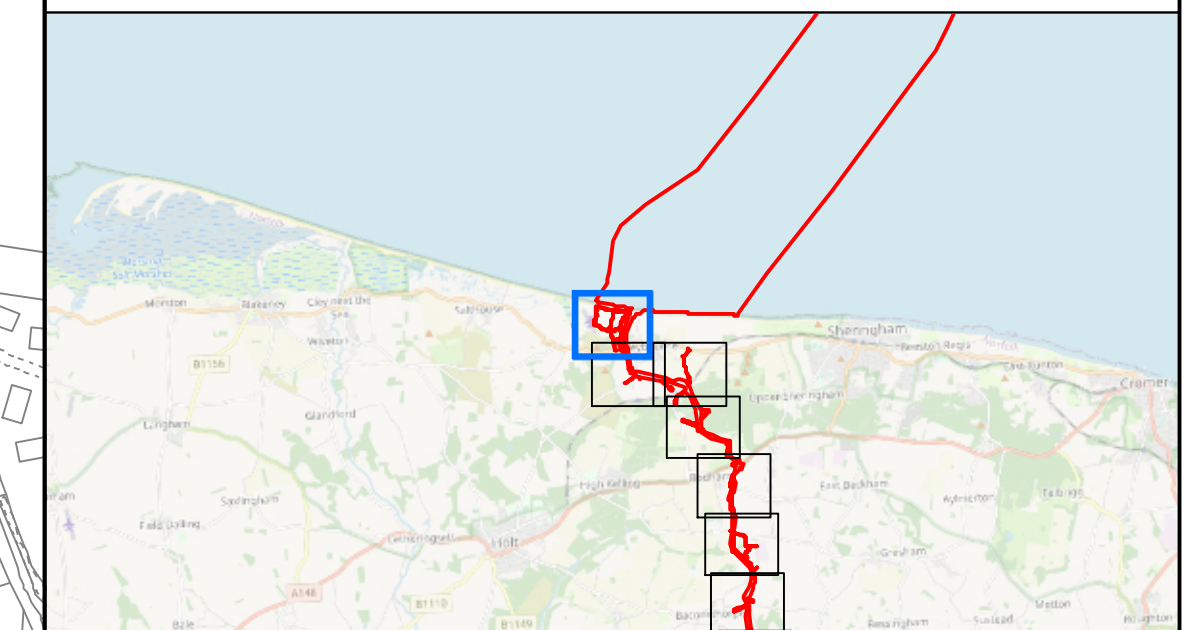
Sheet 1 of 40

APFP Regulations Reference: 5(2)(j)
Application Doc. no.: 2.6

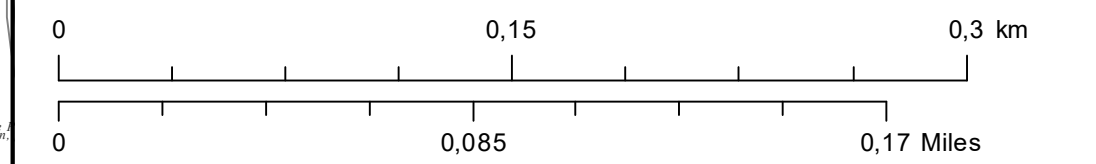
Legend:

- Order Limits
- Sheet extent
- Mean Low Water (Springs)
- Mean High Water (Springs)
- Works No. 7A/B or 7C, Landfall connection works
- Works No. 8A/B or 8C, Onshore connection works (landward of MHWS and seaward of Works No. 9A/B/C)
- Works No. 9A/B or 9C, Onshore connection works (including transition joints bay(s), cable circuit(s), and landfall construction compound(s))
- Works No. 10A/B, Temporary working area
- Works No. 11A/B, Permanent access
- Works No. 12A/B or 12C, Onshore connection works (Cable Corridor)
- Works No. 13A/B, Temporary access tracks

Data Sources: © Norfolk County Council, 2020; © Natural England copyright, 2020
Base Map: © Crown copyright and database rights 2020, Ordnance Survey 0100031673; © OpenStreetMap (and) contributors, CC-BY-SA



Coordinate Reference System: British National Grid
Transformation WGS84: OSGB_1936_To_WGS_1984_7

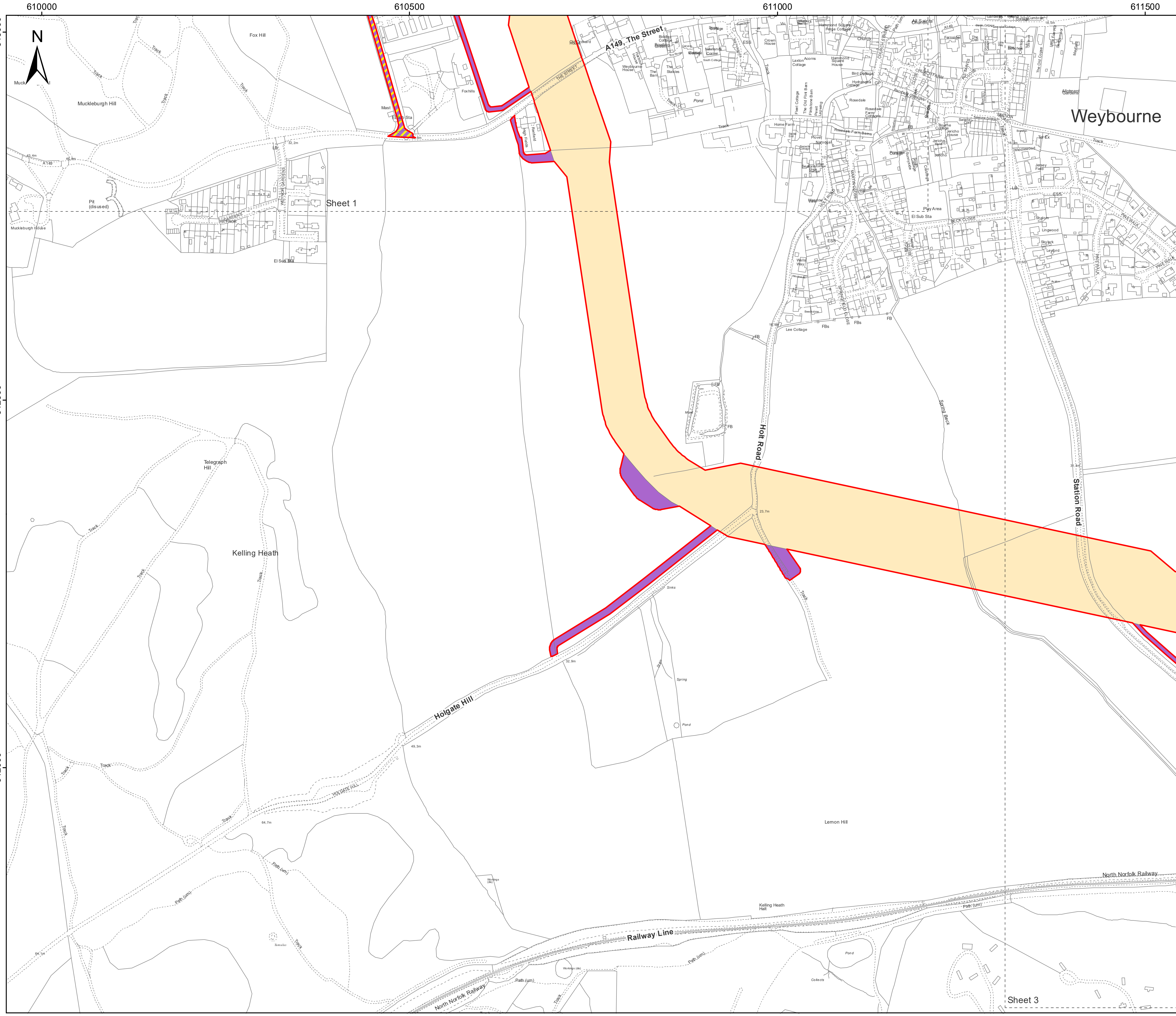


Scale: 1:2 500 Scale at size: A1

Equinor Doc. no.: C282-EQ-Z-GA-00008

| | | | | | |
|-----|------------|---------------|--------|-------|------|
| D | 27/02/2023 | Updated issue | erihag | shatk | sarc |
| C | 23/02/2023 | Updated issue | erihag | shatk | sarc |
| B | 14/10/2022 | Updated issue | erihag | jadd | sarc |
| A | 16/08/2022 | First Issue | erihag | jadd | sarc |
| REV | DATE | STATUS | DRW | CHK | APR |





Sheringham Shoal and Dudgeon Extension Projects


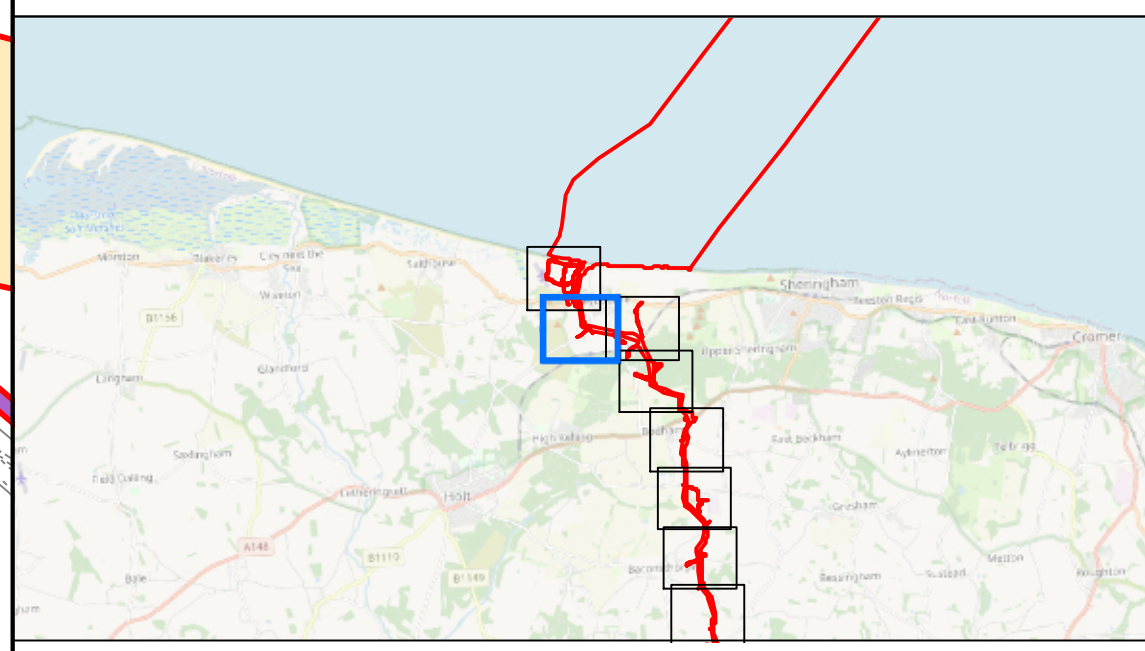
Title: Onshore Works Plans

Sheet 2 of 40

APFP Regulations Reference: 5(2)(j)
Application Doc. no.: 2.6

- Legend:
- Order Limits
 - Sheet extent
 - Works No. 11A/B, Permanent access
 - Works No. 12A/B or 12C, Onshore connection works (Cable Corridor)
 - Works No. 13A/B, Temporary access tracks

Data Sources: © Norfolk County Council, 2020; © Natural England copyright, 2020
Base Map: © Crown copyright and database rights 2020, Ordnance Survey 0100031673; © OpenStreetMap (and) contributors, CC-BY-SA

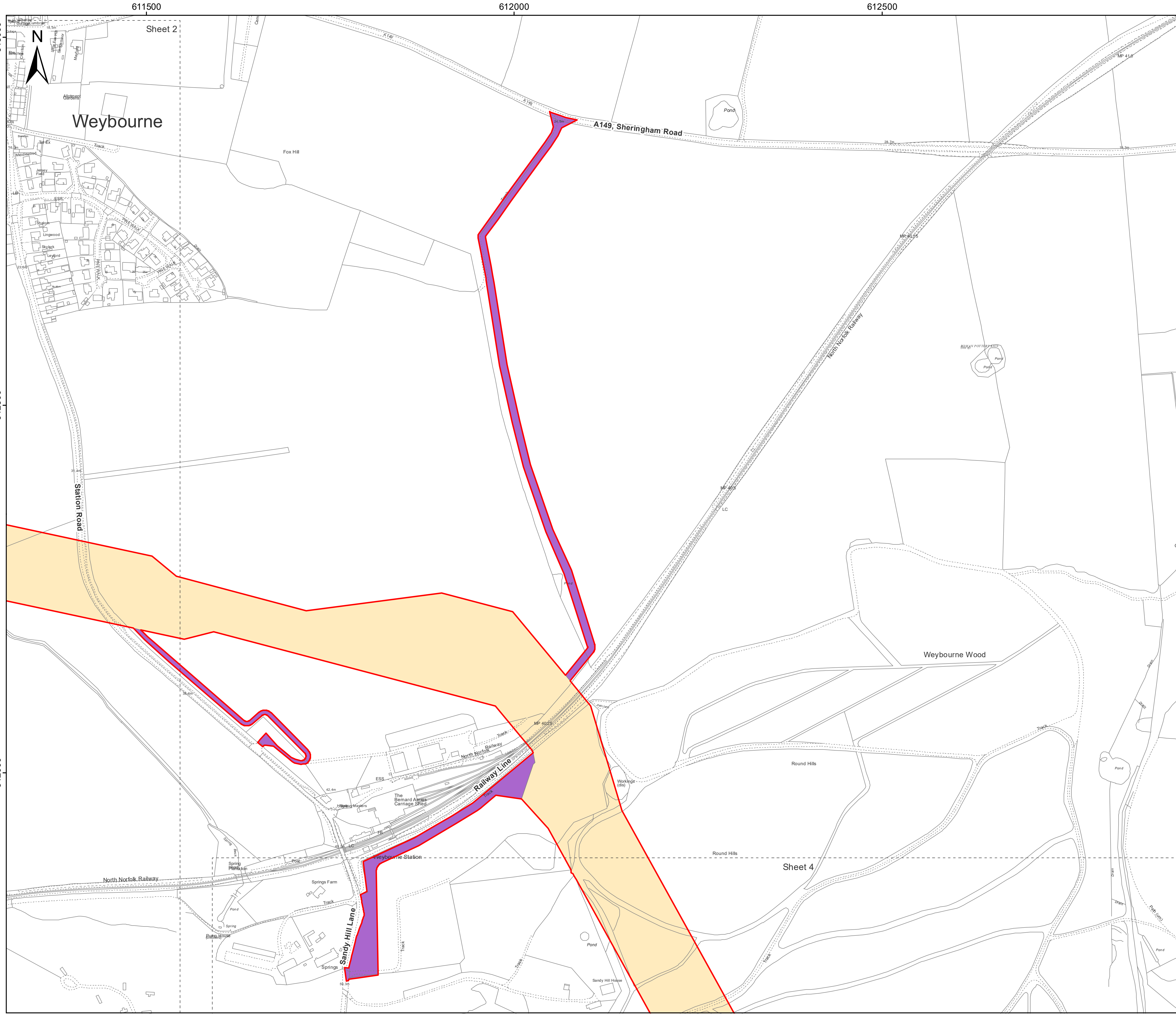


Scale: 1:2 500 Scale at size: A1

Equinor Doc. no.: C282-EQ-Z-GA-00008

| | | | | | |
|-----|------------|---------------|--------|-------|------|
| D | 27/02/2023 | Updated issue | erihag | shatk | sarc |
| C | 23/02/2023 | Updated issue | erihag | shatk | sarc |
| B | 14/10/2022 | Updated issue | erihag | jadd | sarc |
| A | 16/08/2022 | First Issue | erihag | jadd | sarc |
| REV | DATE | STATUS | DRW | CHK | APR |





Sheringham Shoal and Dudgeon Extension Projects

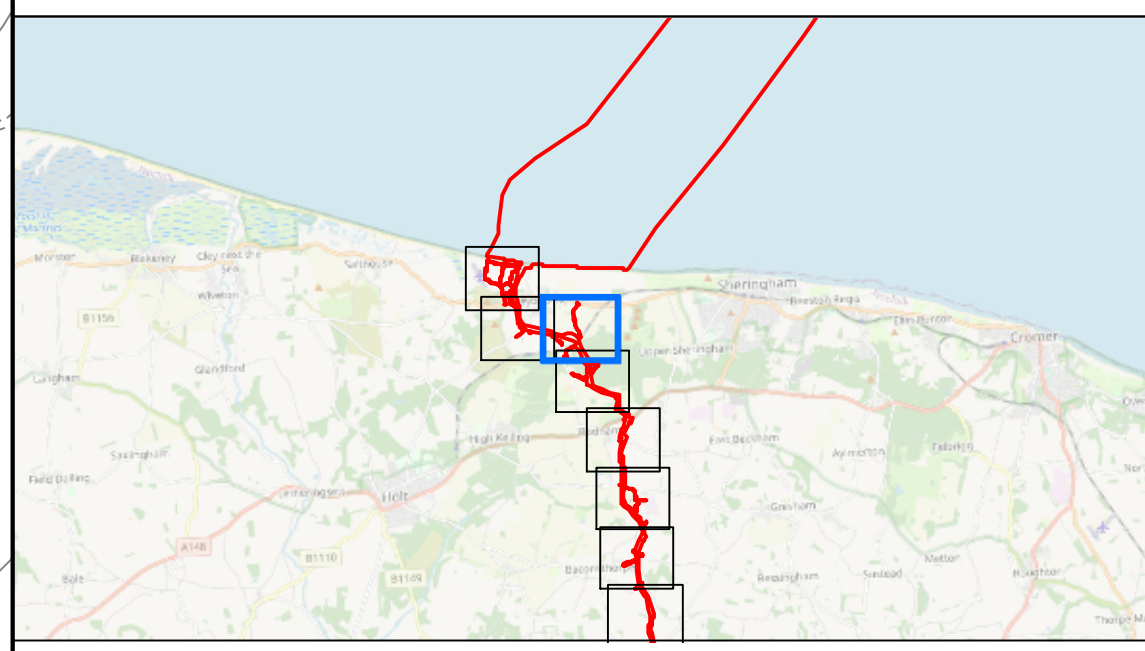
Title: Onshore Works Plans

Sheet 3 of 40

APFP Regulations Reference: 5(2)(j)
Application Doc. no.: 2.6

- Legend:
- Order Limits
 - Sheet extent
 - Works No. 12A/B or 12C, Onshore connection works (Cable Corridor)
 - Works No. 13A/B, Temporary access tracks

Data Sources: © Norfolk County Council, 2020; © Natural England copyright, 2020
Base Map: © Crown copyright and database rights 2020, Ordnance Survey 0100031673; © OpenStreetMap (and) contributors, CC-BY-SA



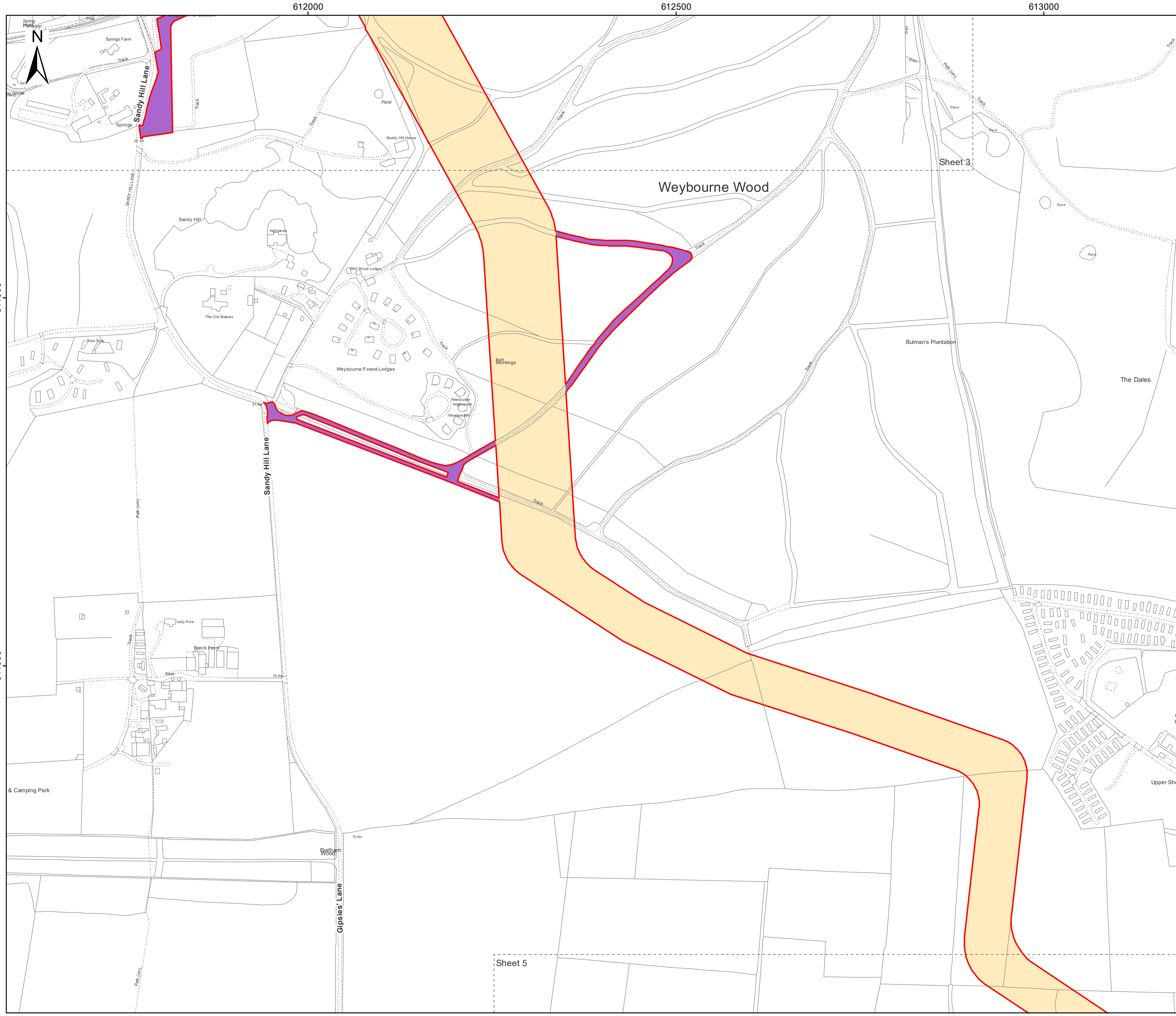
Coordinate Reference System: British National Grid
Transformation WGS84: OSGB_1936_To_WGS_1984_7

Scale: 1:2 500 Scale at size: A1

Equinor Doc. no.: C282-EQ-Z-GA-00008

| | | | | | |
|-----|------------|---------------|--------|-------|------|
| D | 27/02/2023 | Updated issue | erihag | shatk | sarc |
| C | 23/02/2023 | Updated issue | erihag | shatk | sarc |
| B | 14/10/2022 | Updated issue | erihag | jadd | sarc |
| A | 16/08/2022 | First Issue | erihag | jadd | sarc |
| REV | DATE | STATUS | DRW | CHK | APR |





Sheringham Shoal and Dudgeon Extension Projects

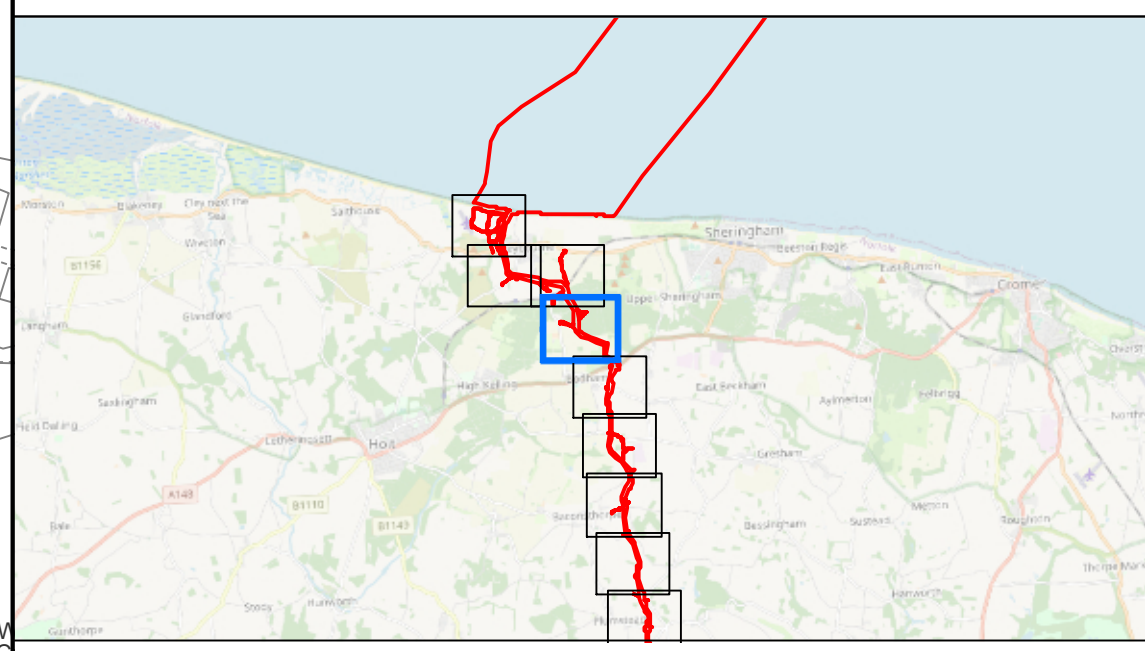
Title: Onshore Works Plans

Sheet 4 of 40

APFP Regulations Reference: 5(2)(j)
Application Doc. no.: 2.6

- Legend:
- Order Limits
 - Sheet extent
 - Works No. 12A/B or 12C, Onshore connection works (Cable Corridor)
 - Works No. 13A/B, Temporary access tracks

Data Sources: © Norfolk County Council, 2020; © Natural England copyright, 2020
Base Map: © Crown copyright and database rights 2020, Ordnance Survey 0100031673; © OpenStreetMap (and) contributors, CC-BY-SA



Coordinate Reference System: British National Grid
Transformation WGS84: OSGB_1936_To_WGS_1984_7

Scale: 1:2 500 Scale at size: A1

Equinor Doc. no.: C282-EQ-Z-GA-00008

| | | | | | |
|-----|------------|---------------|--------|-------|------|
| D | 27/02/2023 | Updated issue | erihag | shatk | sarc |
| C | 23/02/2023 | Updated issue | erihag | shatk | sarc |
| B | 14/10/2022 | Updated issue | erihag | jadd | sarc |
| A | 16/08/2022 | First Issue | erihag | jadd | sarc |
| REV | DATE | STATUS | DRW | CHK | APR |



612500

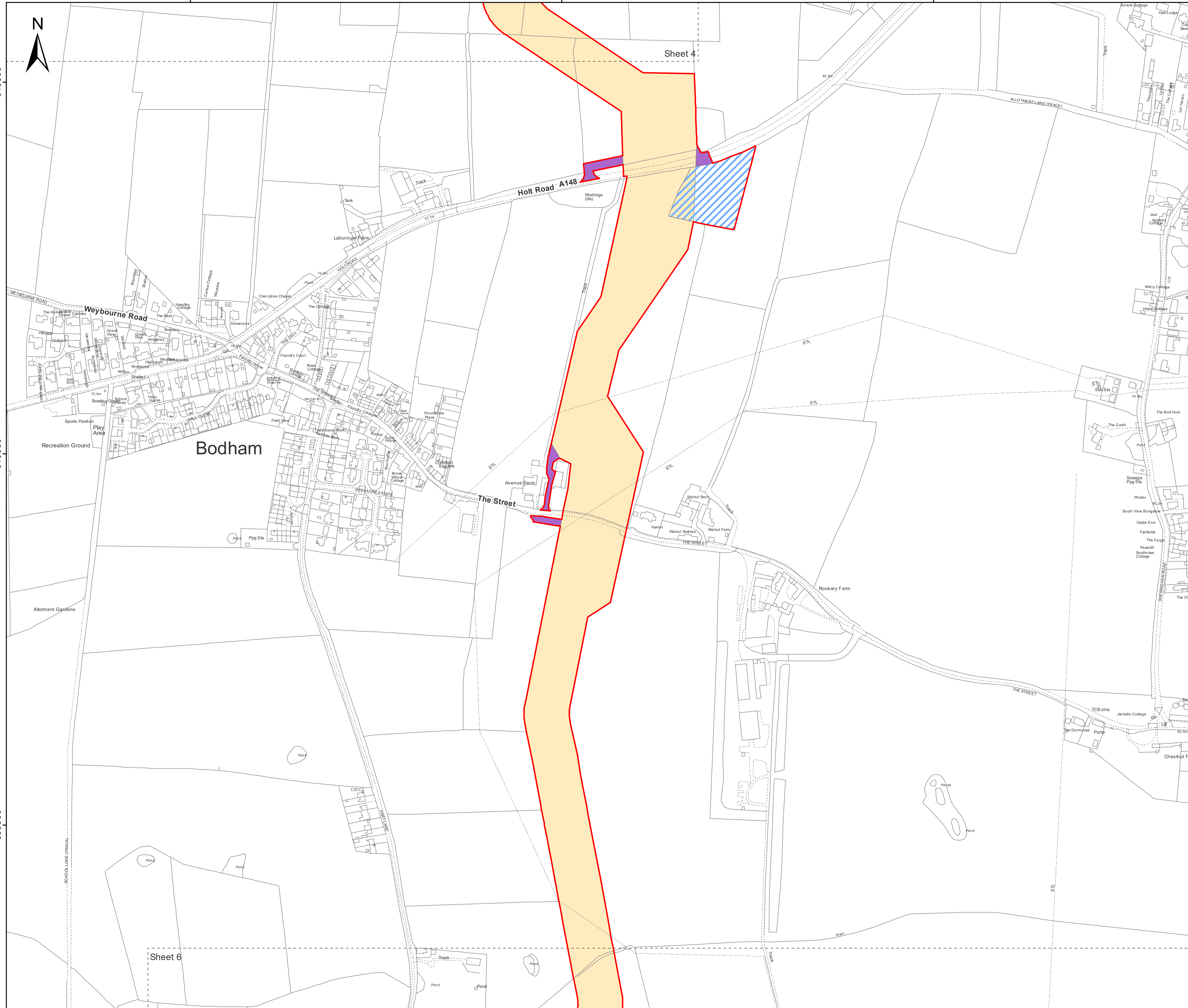
613000

613500

340500

340000

339500








Sheringham Shoal and Dudgeon Extension Projects

Title: Onshore Works Plans

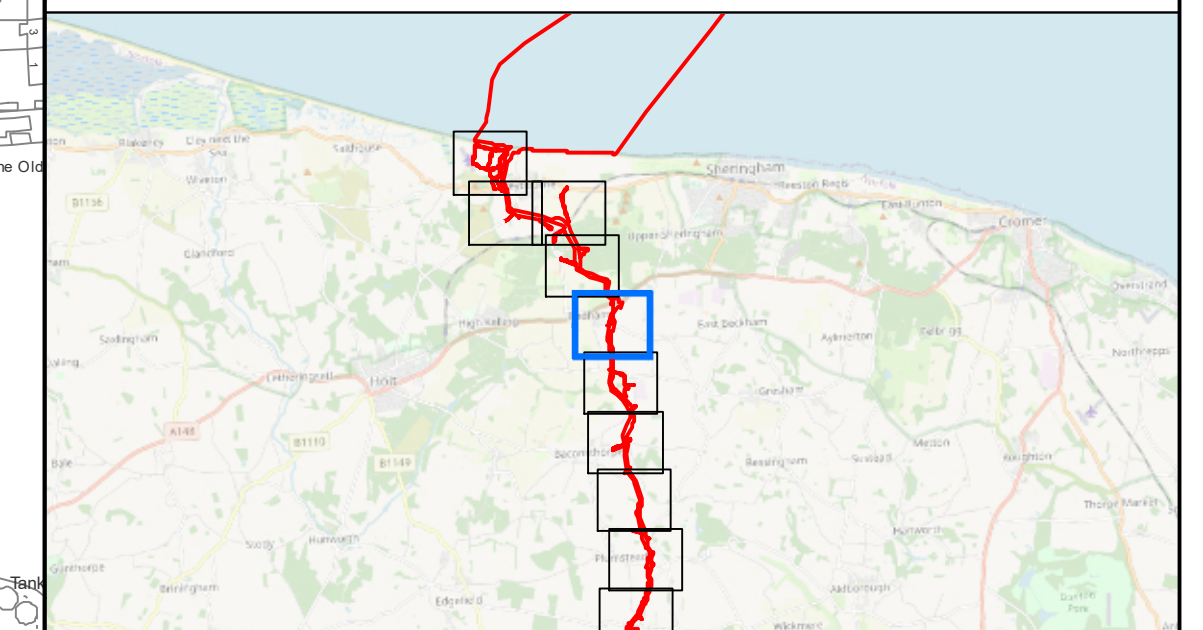
Sheet 5 of 40

APFP Regulations Reference: 5(2)(j)
Application Doc. no.: 2.6

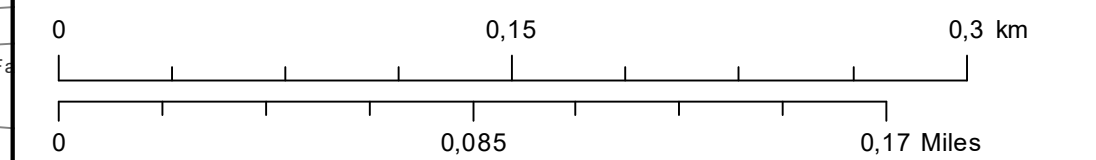
Legend:

-  Order Limits
-  Sheet extent
-  Works No. 12A/B or 12C, Onshore connection works (Cable Corridor)
-  Works No. 13A/B, Temporary access tracks
-  Works No. 14A/B, Construction compound areas

Data Sources: © Norfolk County Council, 2020; © Natural England copyright, 2020
Base Map: © Crown copyright and database rights 2020, Ordnance Survey 0100031673; © OpenStreetMap (and) contributors, CC-BY-SA



Coordinate Reference System: British National Grid
Transformation WGS84: OSGB_1936_To_WGS_1984_7



Scale: 1:2 500 Scale at size: A1

Equinor Doc. no.: C282-EQ-Z-GA-00008

| | | | | | |
|-----|------------|---------------|--------|-------|------|
| D | 27/02/2023 | Updated issue | erihag | shatk | sarc |
| C | 23/02/2023 | Updated issue | erihag | shatk | sarc |
| B | 14/10/2022 | Updated issue | erihag | jadd | sarc |
| A | 16/08/2022 | First Issue | erihag | jadd | sarc |
| REV | DATE | STATUS | DRW | CHK | APR |

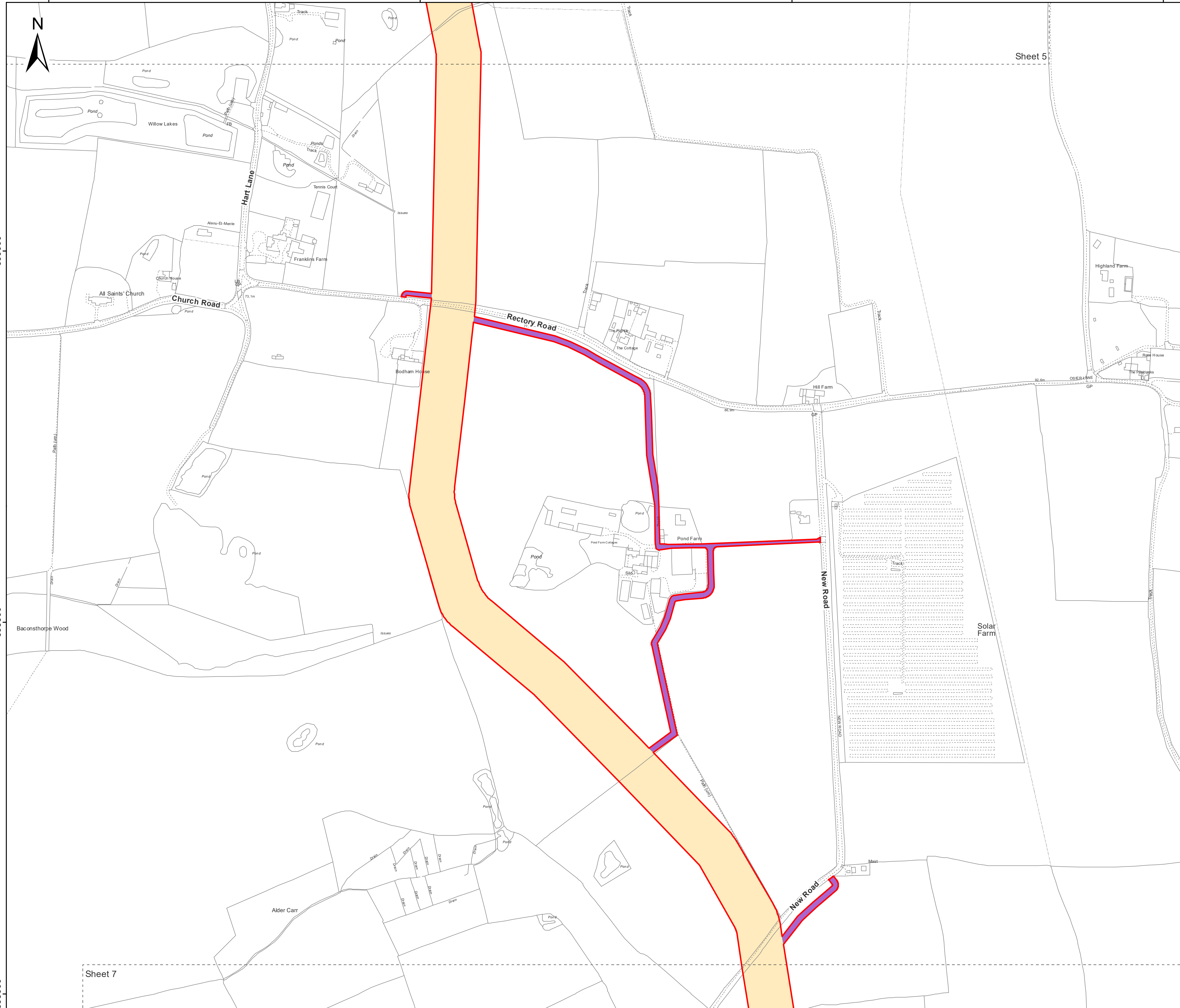


612500

613000

613500

614000







Sheringham Shoal and Dudgeon Extension Projects

Title: Onshore Works Plans

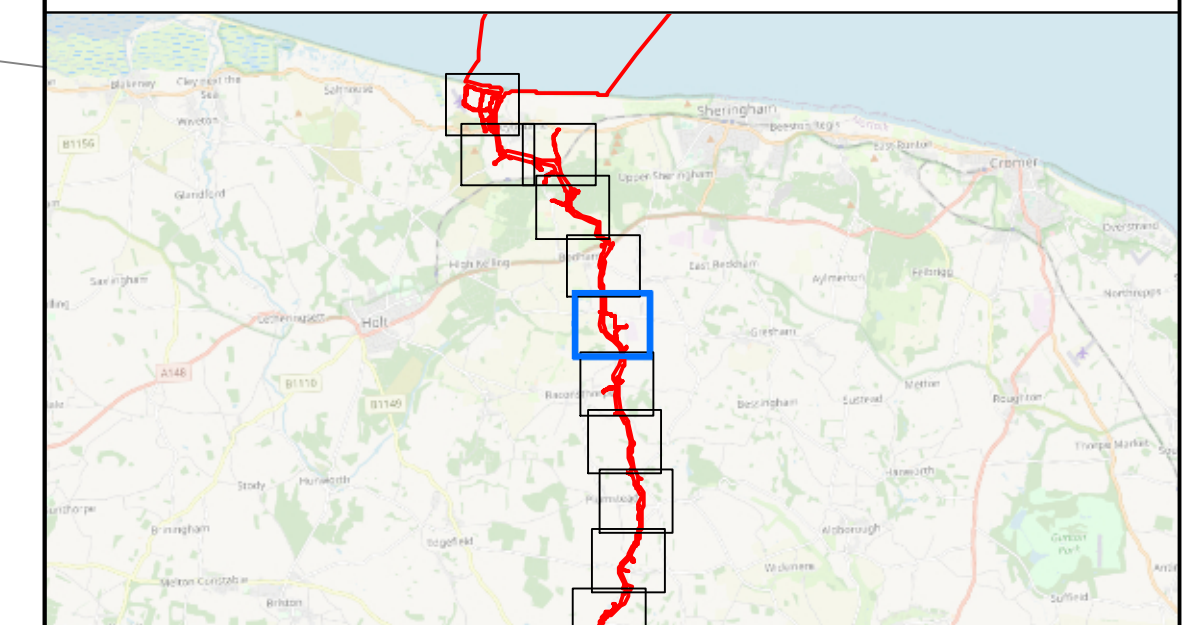
Sheet 6 of 40

APFP Regulations Reference: 5(2)(j)
Application Doc. no.: 2.6

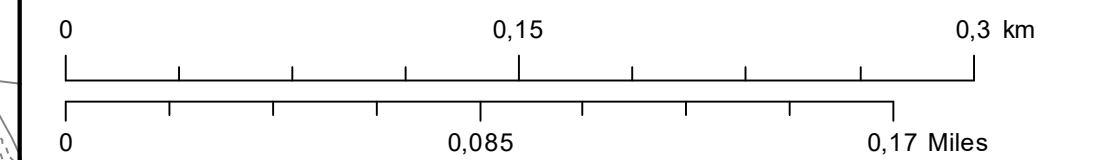
Legend:

-  Order Limits
-  Sheet extent
-  Works No. 12A/B or 12C, Onshore connection works (Cable Corridor)
-  Works No. 13A/B, Temporary access tracks

Data Sources: © Norfolk County Council, 2020; © Natural England copyright, 2020
Base Map: © Crown copyright and database rights 2020, Ordnance Survey 0100031673; © OpenStreetMap (and) contributors, CC-BY-SA



Coordinate Reference System: British National Grid
Transformation WGS84: OSGB_1936_To_WGS_1984_7



Scale: 1:2 500 Scale at size: A1

Equinor Doc. no.: C282-EQ-Z-GA-00008

| | | | | | |
|-----|------------|---------------|--------|-------|------|
| D | 27/02/2023 | Updated issue | erihag | shatk | sarc |
| C | 23/02/2023 | Updated issue | erihag | shatk | sarc |
| B | 14/10/2022 | Updated issue | erihag | jadd | sarc |
| A | 16/08/2022 | First Issue | erihag | jadd | sarc |
| REV | DATE | STATUS | DRW | CHK | APR |



Sheet 7

Sheet 5

613000

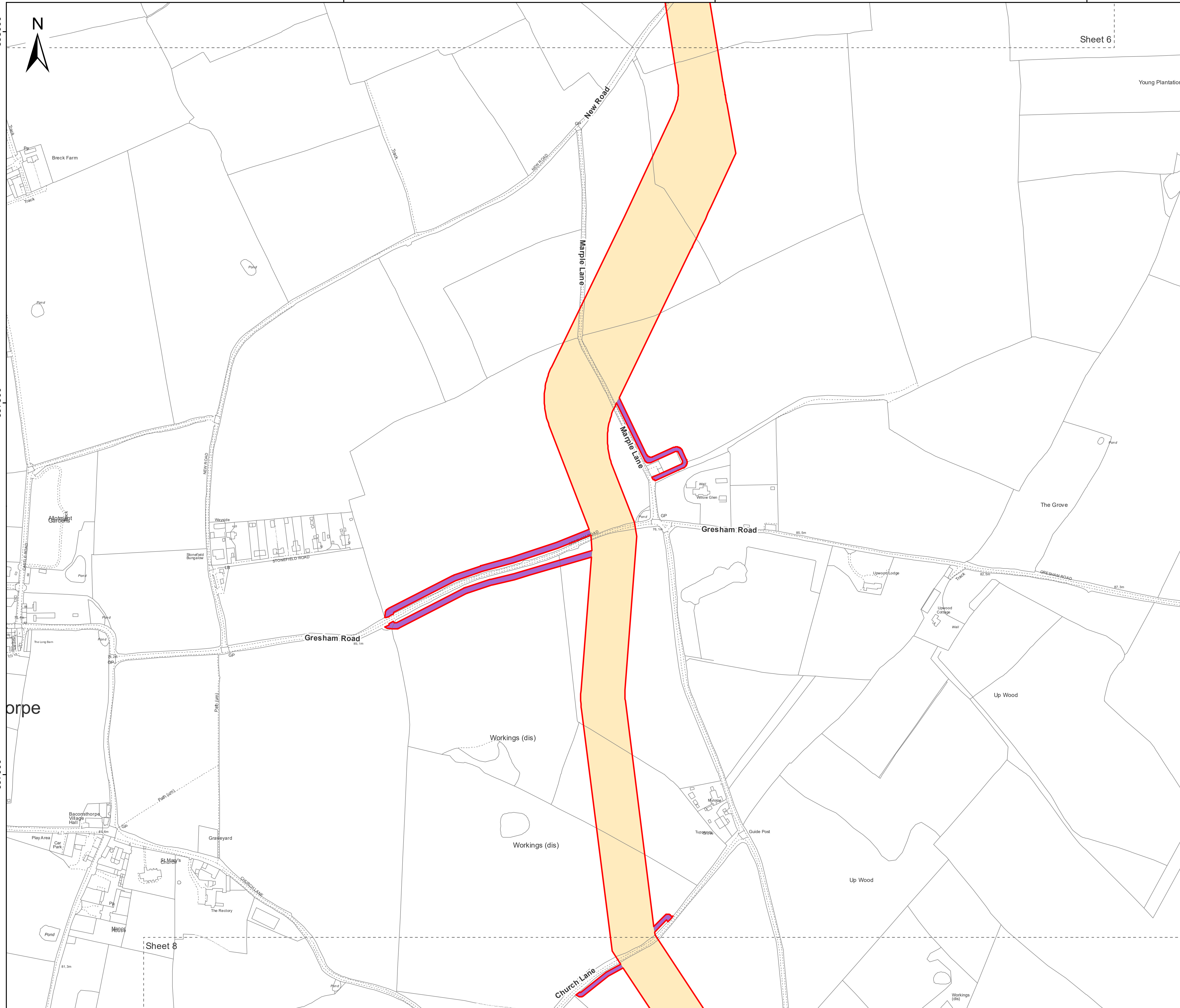
613500

614000

338000

337500

337000



Sheet 6

Young Plantation

The Grove

Up Wood

Up Wood

Workings (dis)





Sheringham Shoal and Dudgeon Extension Projects

Title: Onshore Works Plans

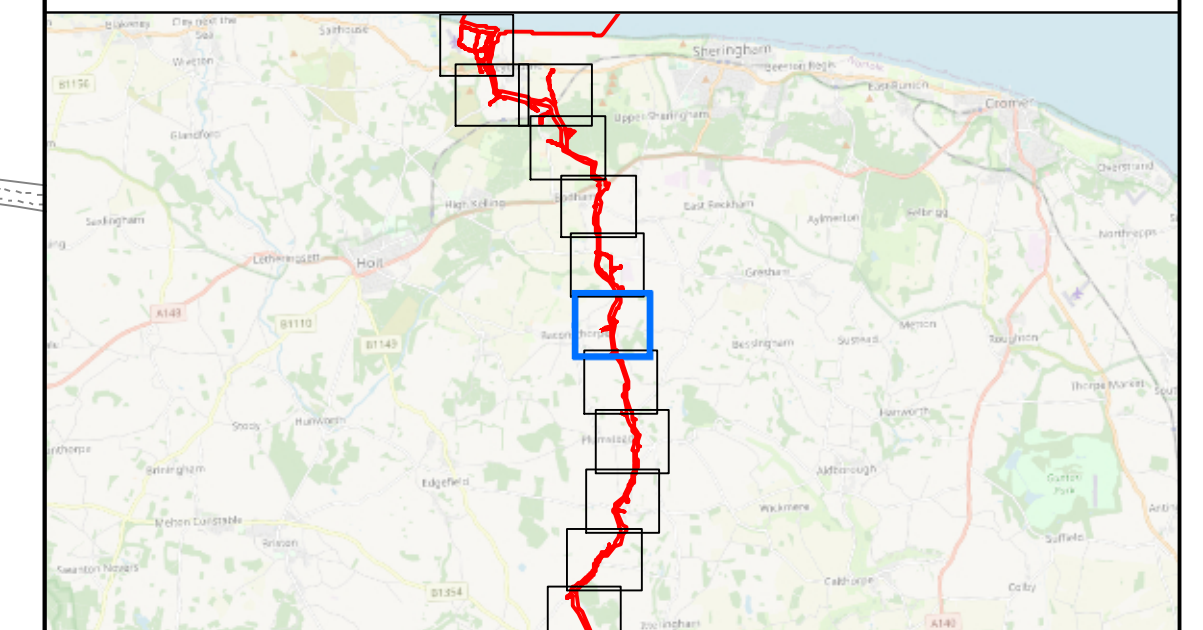
Sheet 7 of 40

APFP Regulations Reference: 5(2)(j)
Application Doc. no.: 2.6

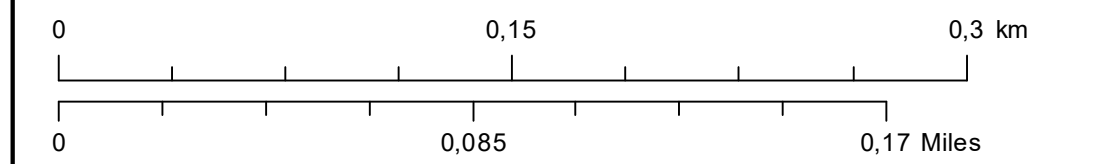
Legend:

-  Order Limits
-  Sheet extent
-  Works No. 12A/B or 12C, Onshore connection works (Cable Corridor)
-  Works No. 13A/B, Temporary access tracks

Data Sources: © Norfolk County Council, 2020; © Natural England copyright, 2020
Base Map: © Crown copyright and database rights 2020, Ordnance Survey 0100031673; © OpenStreetMap (and) contributors, CC-BY-SA



Coordinate Reference System: British National Grid
Transformation WGS84: OSGB_1936_To_WGS_1984_7

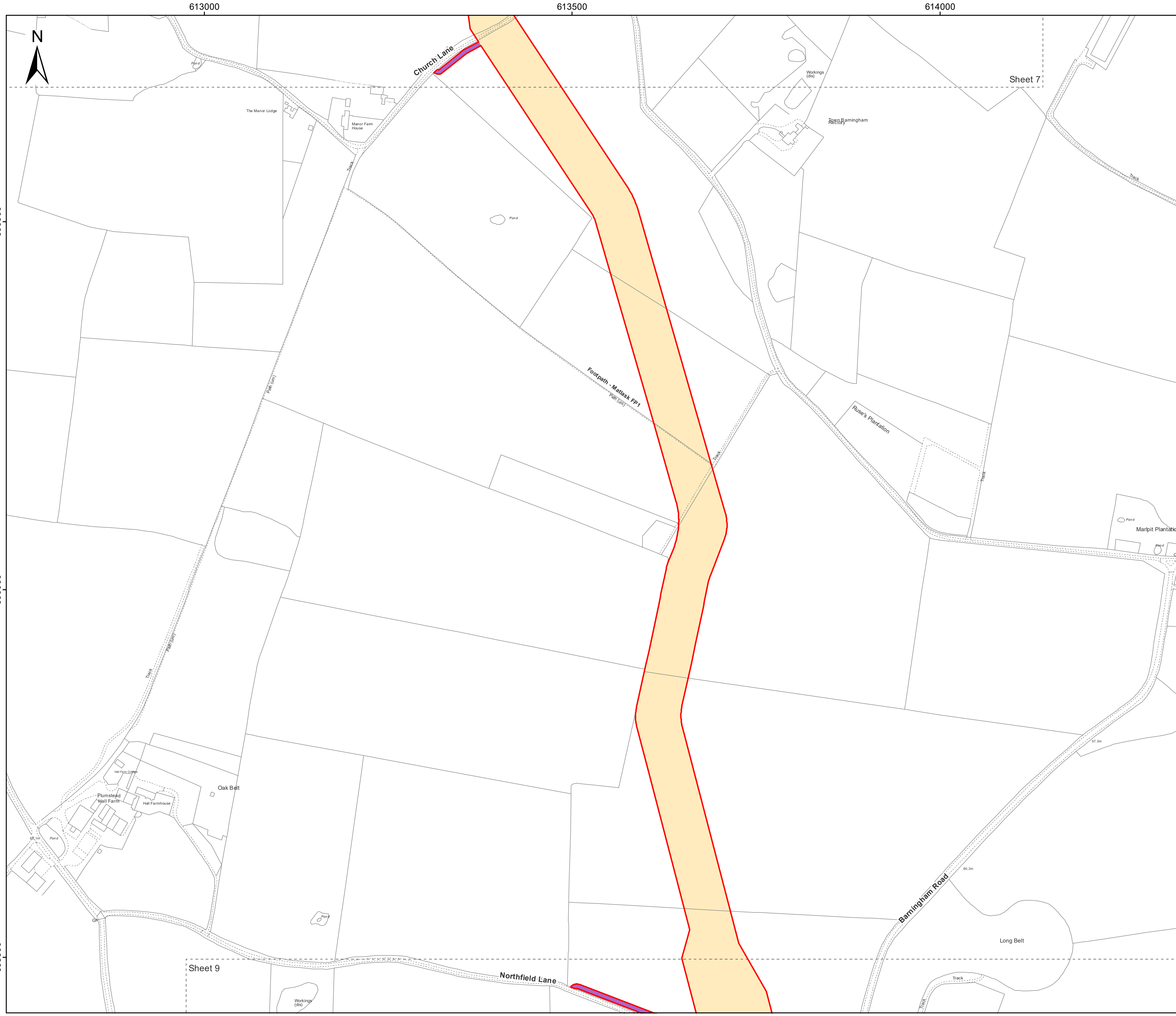


Scale: 1:2 500 Scale at size: A1

Equinor Doc. no.: C282-EQ-Z-GA-00008

| | | | | | |
|-----|------------|---------------|--------|-------|------|
| D | 27/02/2023 | Updated issue | erihag | shatk | sarc |
| C | 23/02/2023 | Updated issue | erihag | shatk | sarc |
| B | 14/10/2022 | Updated issue | erihag | jadd | sarc |
| A | 16/08/2022 | First Issue | erihag | jadd | sarc |
| REV | DATE | STATUS | DRW | CHK | APR |





Sheringham Shoal and Dudgeon Extension Projects

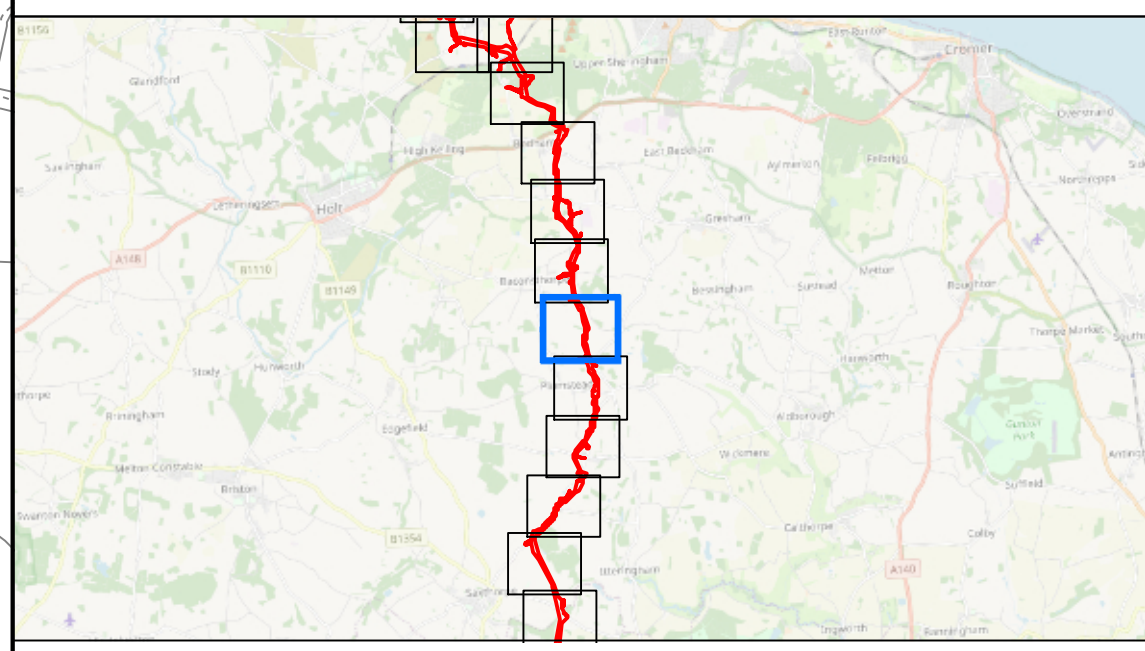
Title: Onshore Works Plans

Sheet 8 of 40

APFP Regulations Reference: 5(2)(j)
Application Doc. no.: 2.6

- Legend:
- Order Limits
 - Sheet extent
 - Works No. 12A/B or 12C, Onshore connection works (Cable Corridor)
 - Works No. 13A/B, Temporary access tracks

Data Sources: © Norfolk County Council, 2020; © Natural England copyright, 2020
Base Map: © Crown copyright and database rights 2020, Ordnance Survey 0100031673; © OpenStreetMap (and) contributors, CC-BY-SA



Coordinate Reference System: British National Grid
Transformation WGS84: OSGB_1936_To_WGS_1984_7

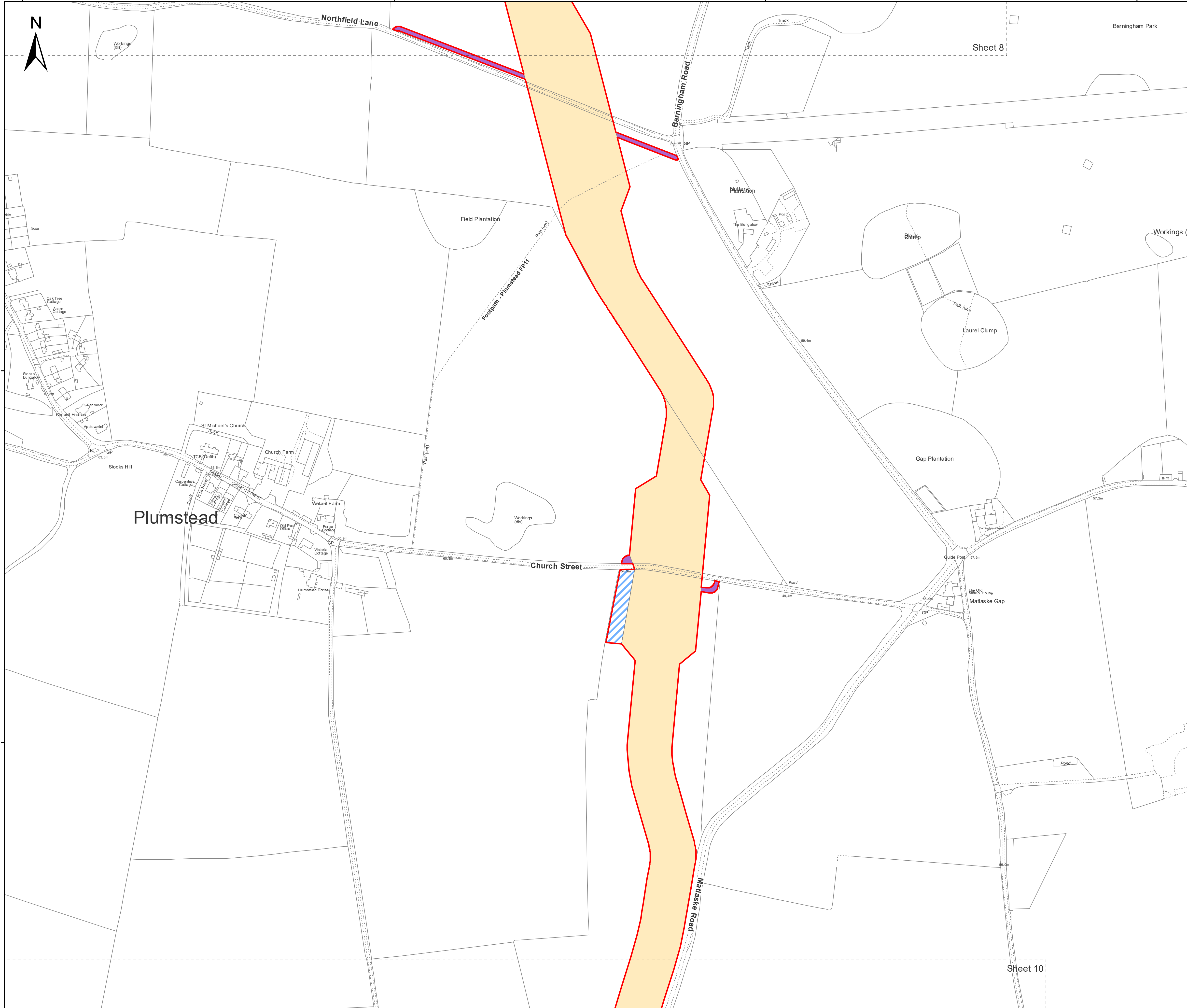
Scale: 1:2 500 Scale at size: A1

Equinor Doc. no.: C282-EQ-Z-GA-00008

| | | | | | |
|-----|------------|---------------|--------|-------|------|
| D | 27/02/2023 | Updated issue | erihag | shatk | sarc |
| C | 23/02/2023 | Updated issue | erihag | shatk | sarc |
| B | 14/10/2022 | Updated issue | erihag | jadd | sarc |
| A | 16/08/2022 | First Issue | erihag | jadd | sarc |
| REV | DATE | STATUS | DRW | CHK | APR |



613000 613500 614000 614500



Sheringham Shoal and Dudgeon Extension Projects

Title: Onshore Works Plans

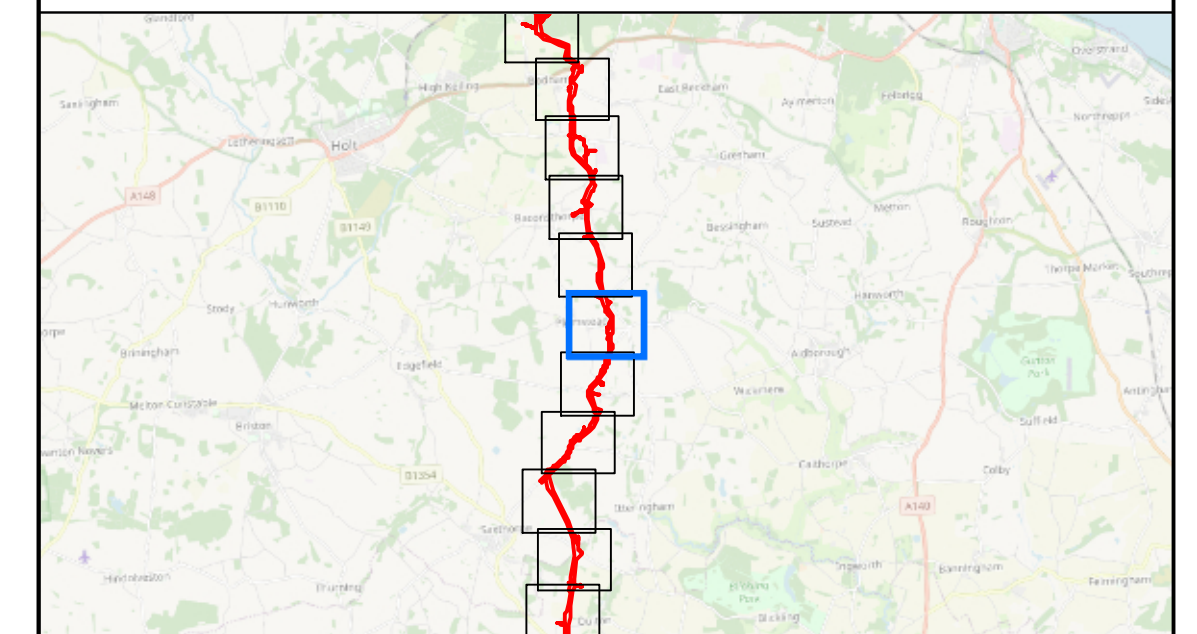
Sheet 9 of 40

APFP Regulations Reference: 5(2)(j)
Application Doc. no.: 2.6

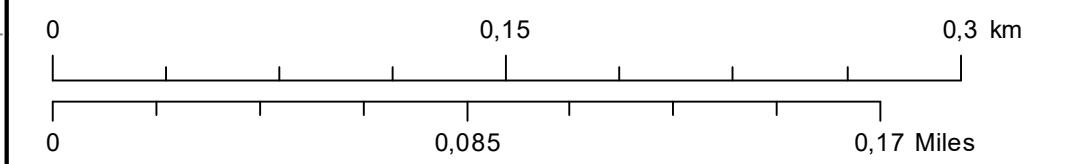
Legend:

- Order Limits
- Sheet extent
- Works No. 12A/B or 12C, Onshore connection works (Cable Corridor)
- Works No. 13A/B, Temporary access tracks
- Works No. 14A/B, Construction compound areas

Data Sources: © Norfolk County Council, 2020; © Natural England copyright, 2020
Base Map: © Crown copyright and database rights 2020, Ordnance Survey 0100031673; © OpenStreetMap (and) contributors, CC-BY-SA



Coordinate Reference System: British National Grid
Transformation WGS84: OSGB_1936_To_WGS_1984_7

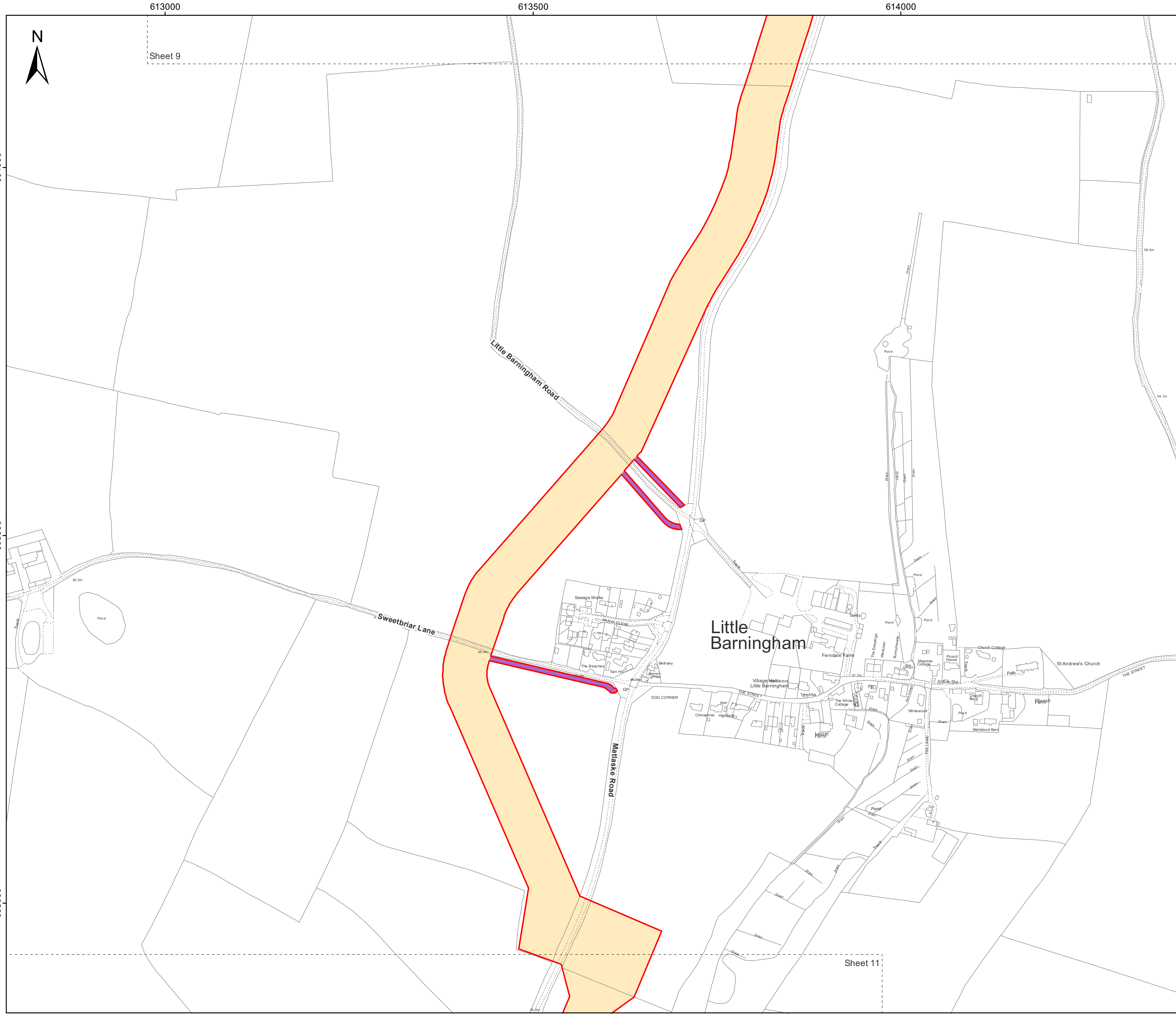


Scale: 1:2 500 Scale at size: A1

Equinor Doc. no.: C282-EQ-Z-GA-00008

| | | | | | |
|-----|------------|---------------|--------|-------|------|
| D | 27/02/2023 | Updated issue | erihag | shatk | sarc |
| C | 23/02/2023 | Updated issue | erihag | shatk | sarc |
| B | 14/10/2022 | Updated issue | erihag | jadd | sarc |
| A | 16/08/2022 | First Issue | erihag | jadd | sarc |
| REV | DATE | STATUS | DRW | CHK | APR |





613000

613500

614000

Sheet 9



334000

333500

333000

Sheet 11

Sheringham Shoal and Dudgeon Extension Projects

Title: Onshore Works Plans

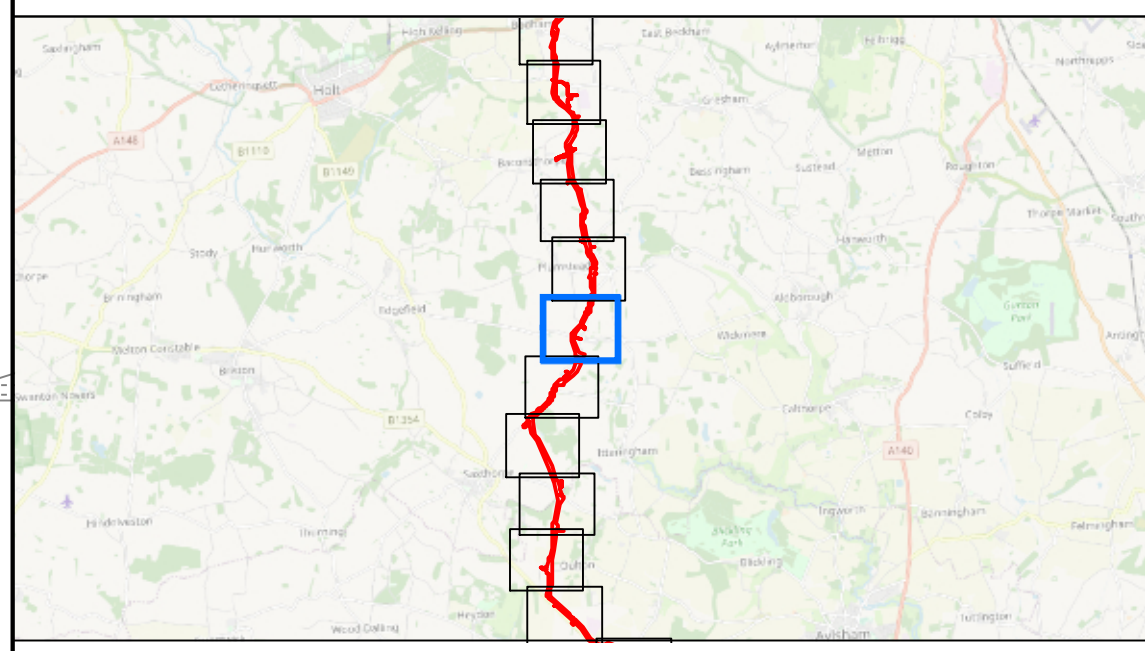
Sheet 10 of 40

APFP Regulations Reference: 5(2)(j)
Application Doc. no.: 2.6

Legend:

- Order Limits
- Sheet extent
- Works No. 12A/B or 12C, Onshore connection works (Cable Corridor)
- Works No. 13A/B, Temporary access tracks

Data Sources: © Norfolk County Council, 2020; © Natural England copyright, 2020
Base Map: © Crown copyright and database rights 2020, Ordnance Survey 0100031673; © OpenStreetMap (and) contributors, CC-BY-SA



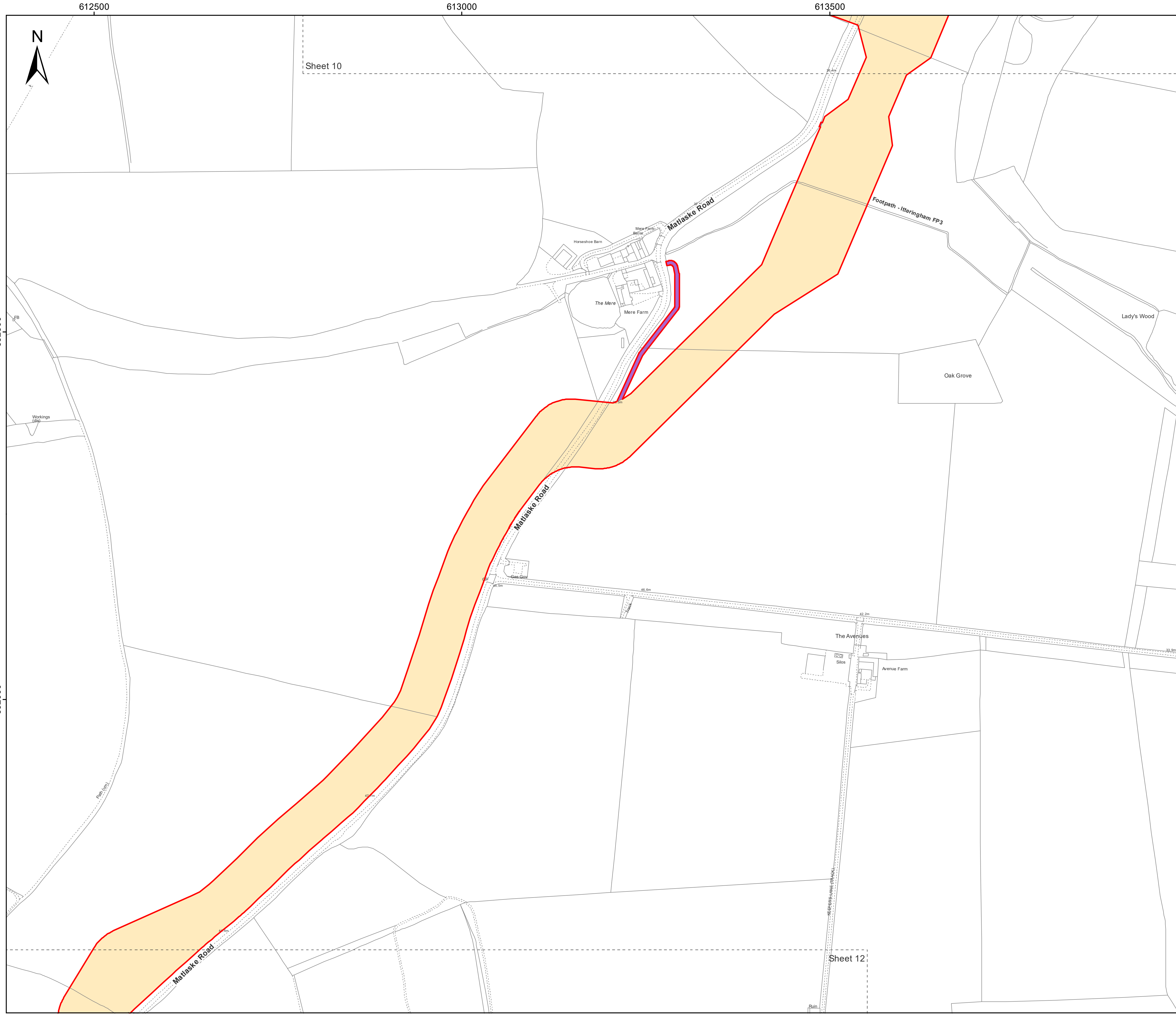
Coordinate Reference System: British National Grid
Transformation WGS84: OSGB_1936_To_WGS_1984_7

Scale: 1:2 500 Scale at size: A1

Equinor Doc. no.: C282-EQ-Z-GA-00008

| | | | | | |
|-----|------------|---------------|--------|-------|------|
| D | 27/02/2023 | Updated issue | erihag | shatk | sarc |
| C | 23/02/2023 | Updated issue | erihag | shatk | sarc |
| B | 14/10/2022 | Updated issue | erihag | jadd | sarc |
| A | 16/08/2022 | First Issue | erihag | jadd | sarc |
| REV | DATE | STATUS | DRW | CHK | APR |





Sheringham Shoal and Dudgeon Extension Projects

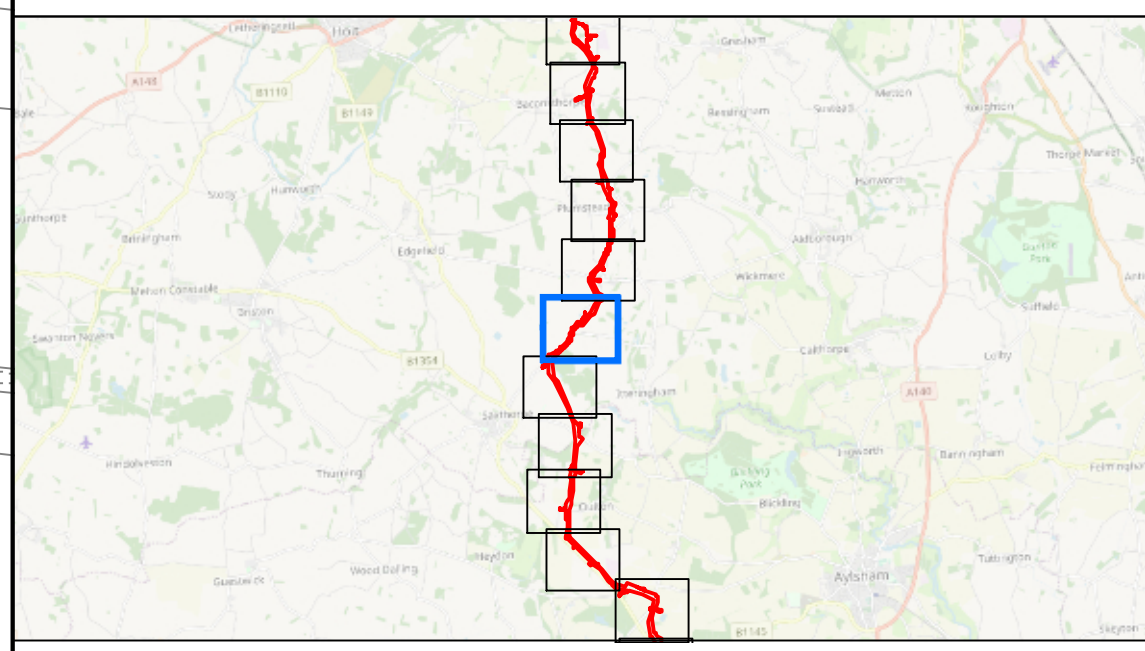
Title: Onshore Works Plans

Sheet 11 of 40

APFP Regulations Reference: 5(2)(j)
Application Doc. no.: 2.6

- Legend:
- Order Limits
 - Sheet extent
 - Works No. 12A/B or 12C, Onshore connection works (Cable Corridor)
 - Works No. 13A/B, Temporary access tracks

Data Sources: © Norfolk County Council, 2020; © Natural England copyright, 2020
Base Map: © Crown copyright and database rights 2020, Ordnance Survey 0100031673; © OpenStreetMap (and) contributors, CC-BY-SA



Coordinate Reference System: British National Grid
Transformation WGS84: OSGB_1936_To_WGS_1984_7

Scale: 1:2 500 Scale at size: A1

Equinor Doc. no.: C282-EQ-Z-GA-00008

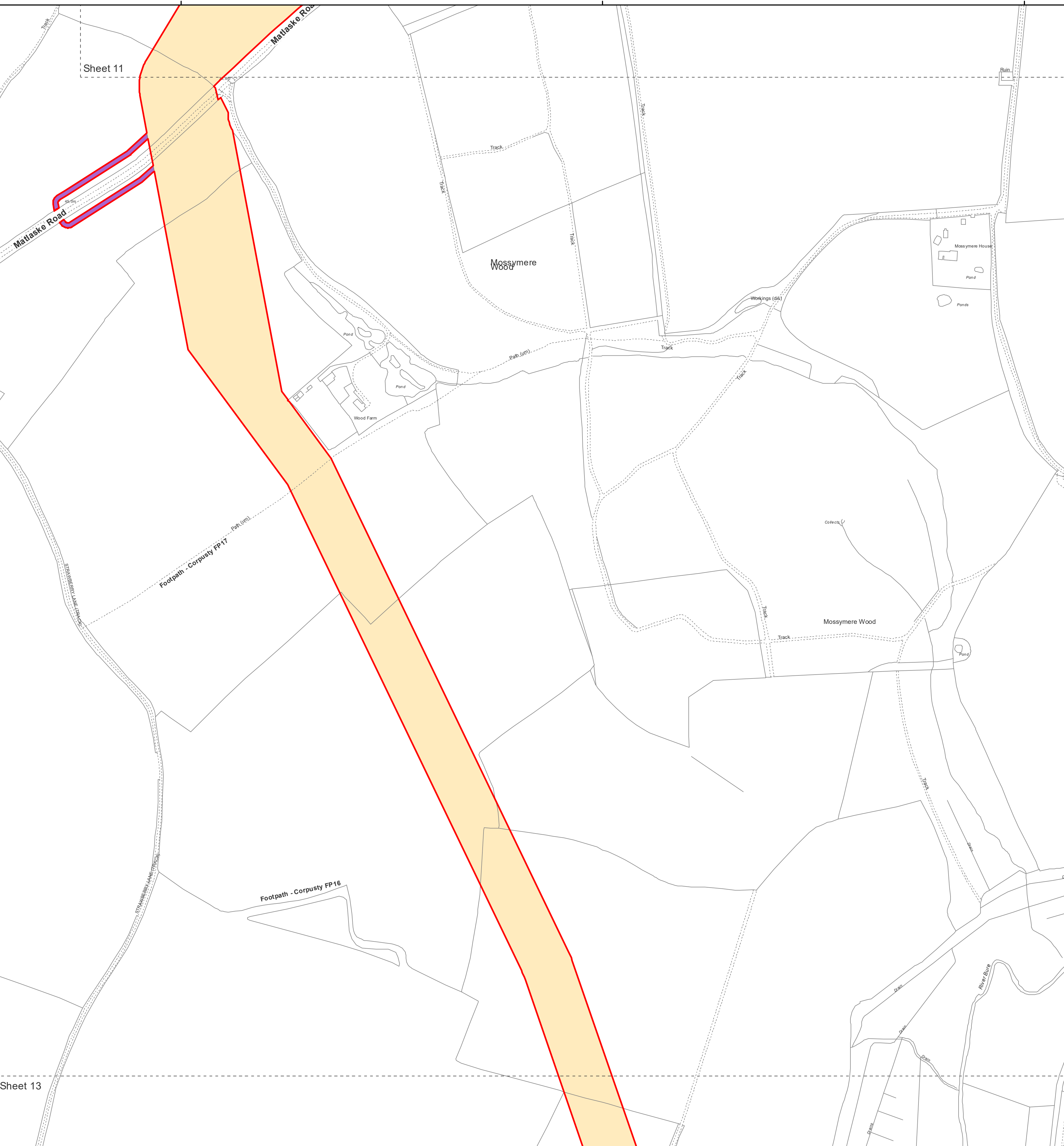
| | | | | | |
|-----|------------|---------------|--------|-------|------|
| D | 27/02/2023 | Updated issue | erihag | shatk | sarc |
| C | 23/02/2023 | Updated issue | erihag | shatk | sarc |
| B | 14/10/2022 | Updated issue | erihag | jadd | sarc |
| A | 16/08/2022 | First Issue | erihag | jadd | sarc |
| REV | DATE | STATUS | DRW | CHK | APR |



612000 612500 613000 613500



Sheet 11



331500

331000

330500

Sheet 13





Sheringham Shoal and Dudgeon Extension Projects

Title: Onshore Works Plans

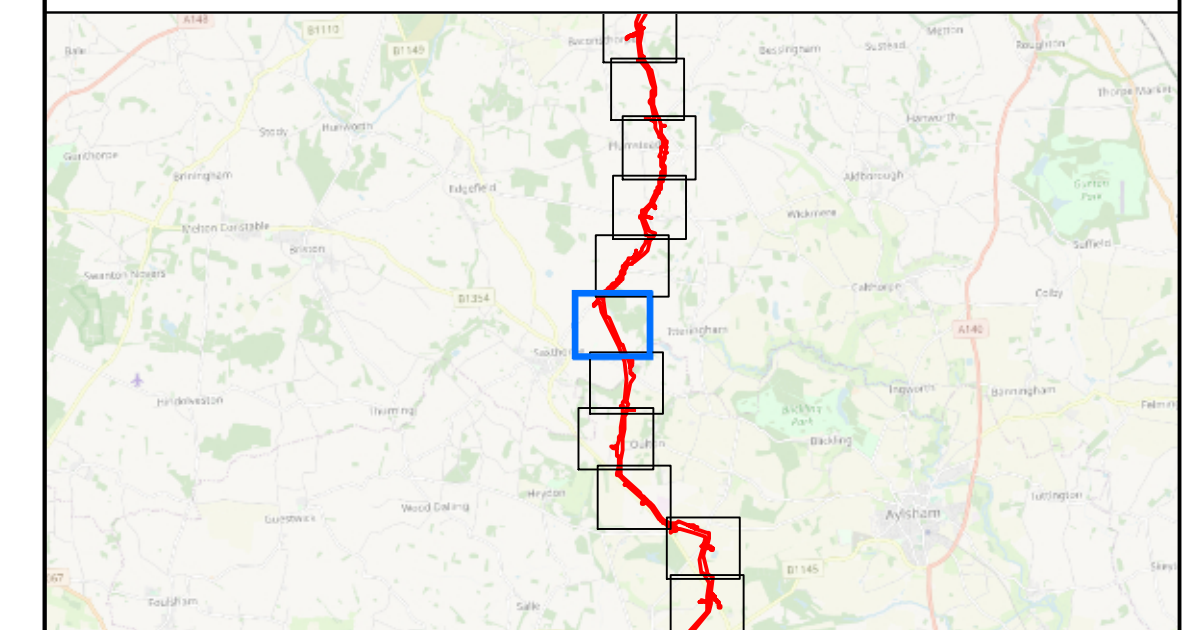
Sheet 12 of 40

APFP Regulations Reference: 5(2)(j)
Application Doc. no.: 2.6

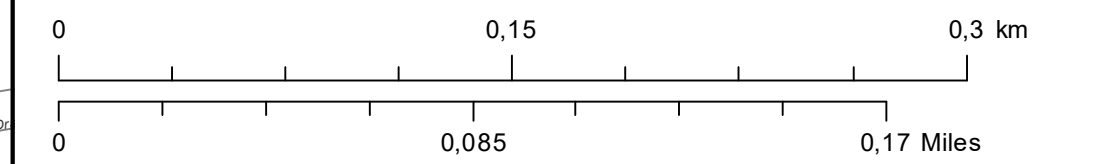
Legend:

-  Order Limits
-  Sheet extent
-  Works No. 12A/B or 12C, Onshore connection works (Cable Corridor)
-  Works No. 13A/B, Temporary access tracks

Data Sources: © Norfolk County Council, 2020; © Natural England copyright, 2020
Base Map: © Crown copyright and database rights 2020, Ordnance Survey 0100031673; © OpenStreetMap (and) contributors, CC-BY-SA



Coordinate Reference System: British National Grid
Transformation WGS84: OSGB_1936_To_WGS_1984_7



Scale: 1:2 500 Scale at size: A1

Equinor Doc. no.: C282-EQ-Z-GA-00008

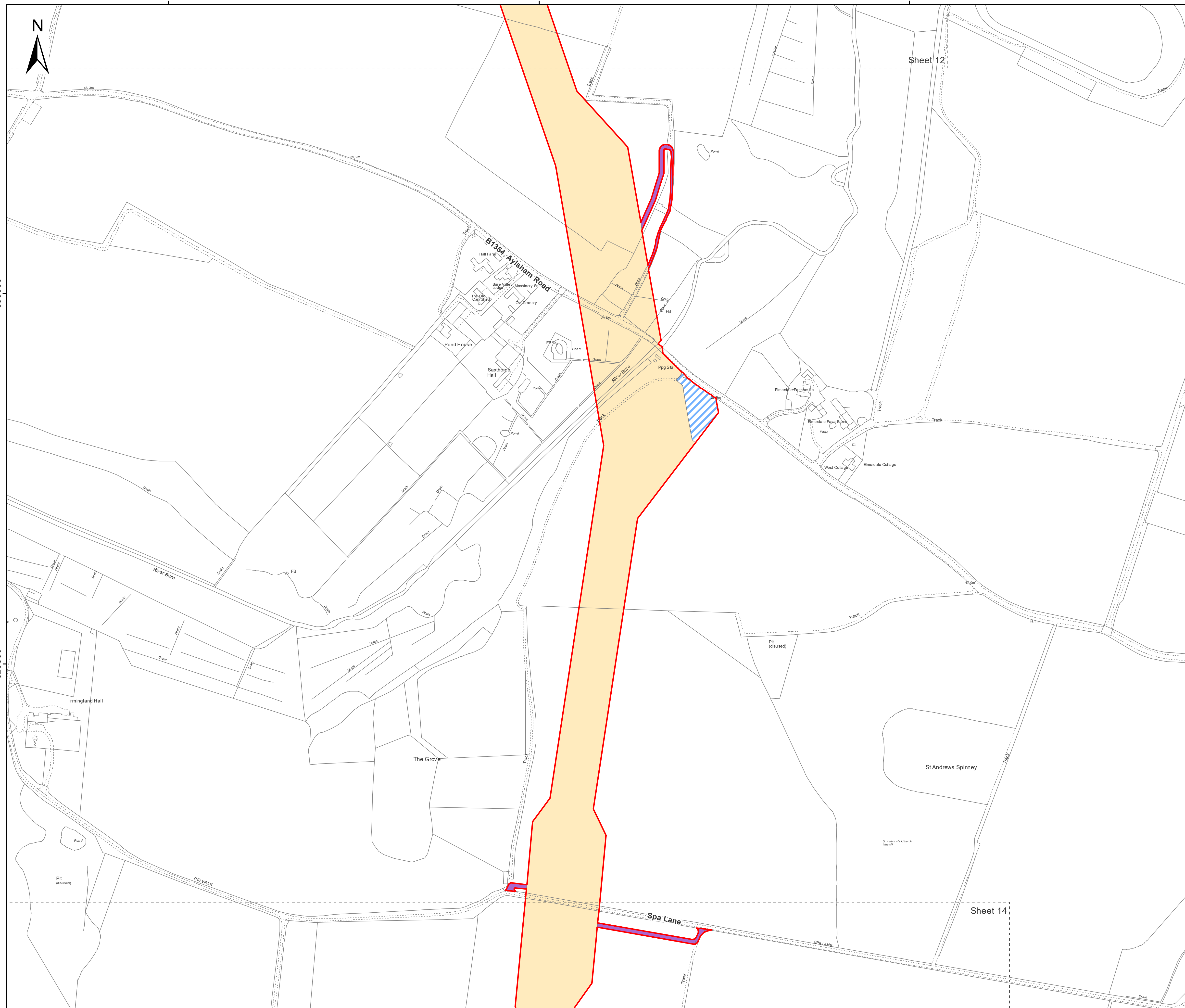
| | | | | | |
|-----|------------|---------------|--------|-------|------|
| D | 27/02/2023 | Updated issue | erihag | shatk | sarc |
| C | 23/02/2023 | Updated issue | erihag | shatk | sarc |
| B | 14/10/2022 | Updated issue | erihag | jadd | sarc |
| A | 16/08/2022 | First Issue | erihag | jadd | sarc |
| REV | DATE | STATUS | DRW | CHK | APR |



612500

613000

613500








Sheringham Shoal and Dudgeon Extension Projects

Title: Onshore Works Plans

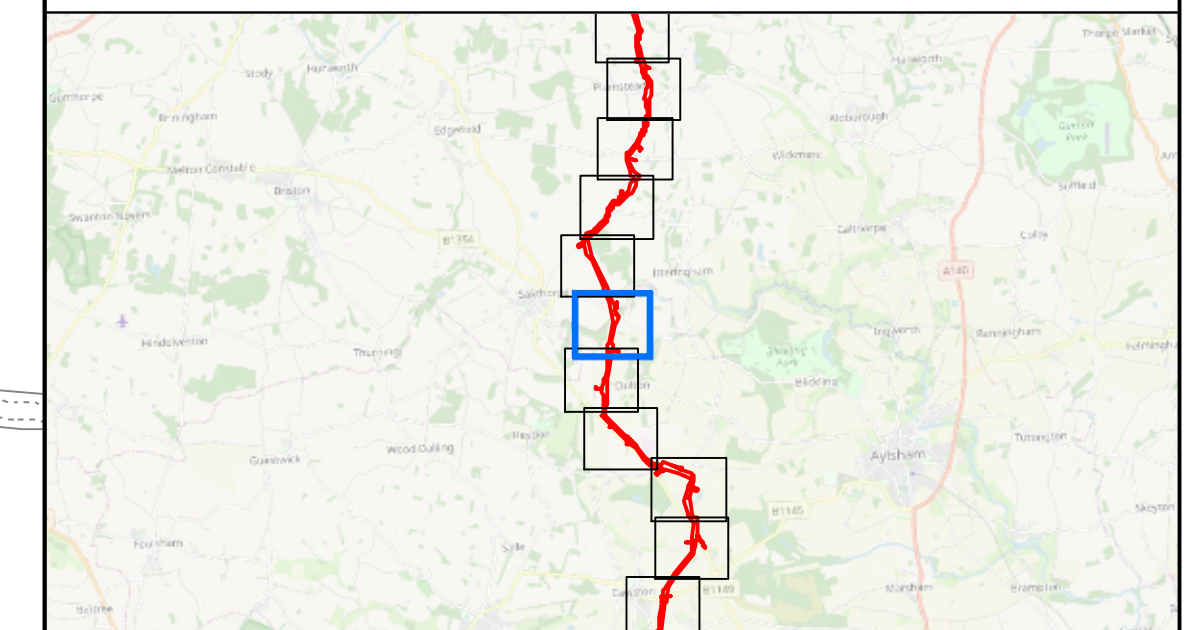
Sheet 13 of 40

APFP Regulations Reference: 5(2)(j)
Application Doc. no.: 2.6

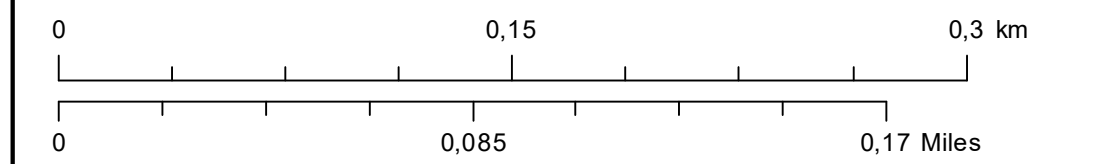
Legend:

-  Order Limits
-  Sheet extent
-  Works No. 12A/B or 12C, Onshore connection works (Cable Corridor)
-  Works No. 13A/B, Temporary access tracks
-  Works No. 14A/B, Construction compound areas

Data Sources: © Norfolk County Council, 2020; © Natural England copyright, 2020
Base Map: © Crown copyright and database rights 2020, Ordnance Survey 0100031673; © OpenStreetMap (and) contributors, CC-BY-SA



Coordinate Reference System: British National Grid
Transformation WGS84: OSGB_1936_To_WGS_1984_7



Scale: 1:2 500 Scale at size: A1

Equinor Doc. no.: C282-EQ-Z-GA-00008

| | | | | | |
|-----|------------|---------------|--------|-------|------|
| D | 27/02/2023 | Updated issue | erihag | shatk | sarc |
| C | 23/02/2023 | Updated issue | erihag | shatk | sarc |
| B | 14/10/2022 | Updated issue | erihag | jadd | sarc |
| A | 16/08/2022 | First Issue | erihag | jadd | sarc |
| REV | DATE | STATUS | DRW | CHK | APR |



612500

613000

613500

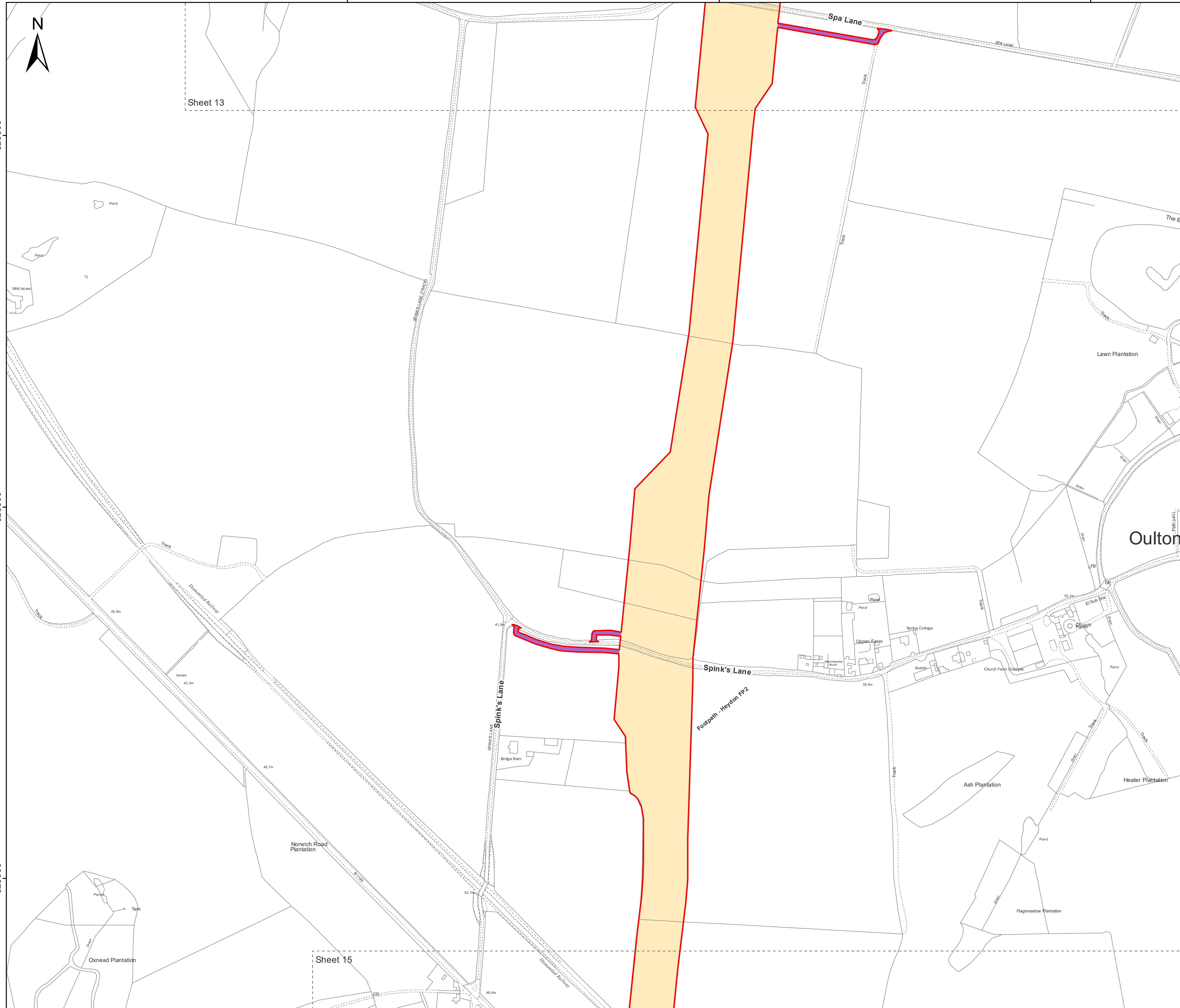


Sheet 13

329000

328500

328000







Sheringham Shoal and Dudgeon Extension Projects

Title: Onshore Works Plans

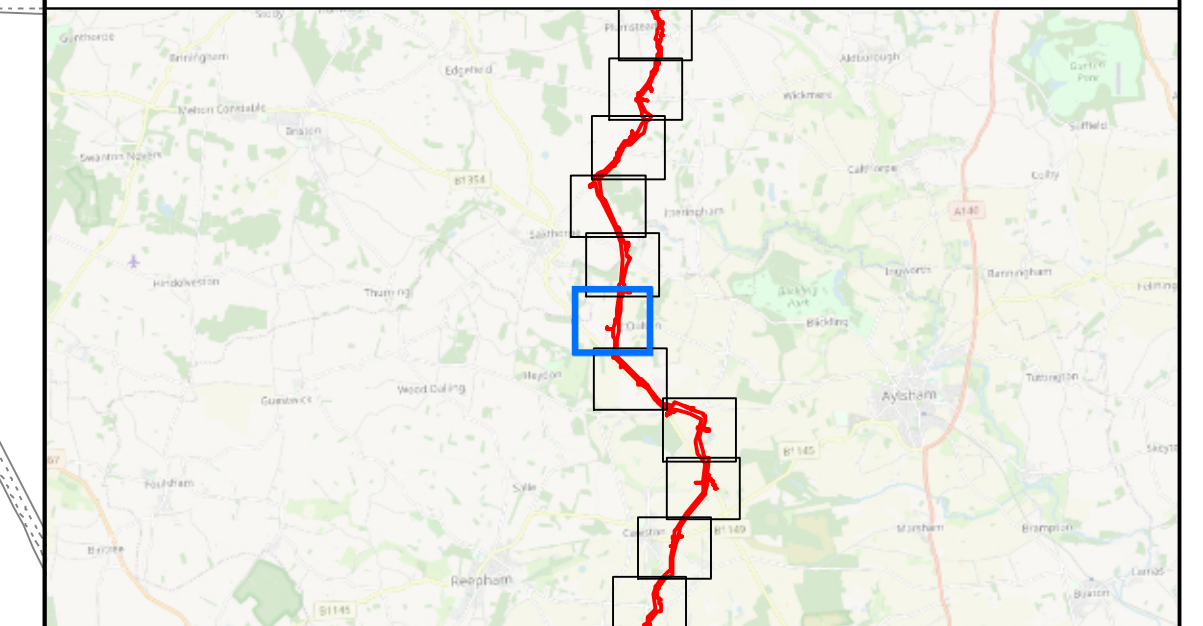
Sheet 14 of 40

APFP Regulations Reference: 5(2)(j)
Application Doc. no.: 2.6

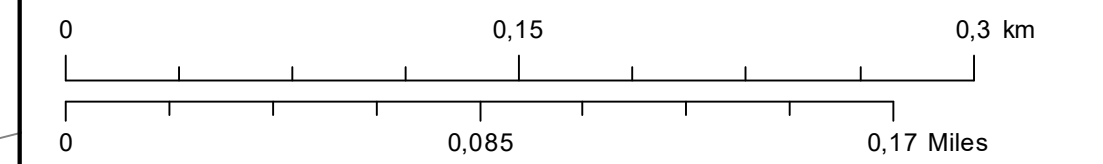
Legend:

-  Order Limits
-  Sheet extent
-  Works No. 12A/B or 12C, Onshore connection works (Cable Corridor)
-  Works No. 13A/B, Temporary access tracks

Data Sources: © Norfolk County Council, 2020; © Natural England copyright, 2020
Base Map: © Crown copyright and database rights 2020, Ordnance Survey 0100031673; © OpenStreetMap (and) contributors, CC-BY-SA



Coordinate Reference System: British National Grid
Transformation WGS84: OSGB_1936_To_WGS_1984_7



Scale: 1:2 500 Scale at size: A1

Equinor Doc. no.: C282-EQ-Z-GA-00008

| | | | | | |
|-----|------------|---------------|--------|-------|------|
| D | 27/02/2023 | Updated issue | erihag | shatk | sarc |
| C | 23/02/2023 | Updated issue | erihag | shatk | sarc |
| B | 14/10/2022 | Updated issue | erihag | jadd | sarc |
| A | 16/08/2022 | First Issue | erihag | jadd | sarc |
| REV | DATE | STATUS | DRW | CHK | APR |





Sheringham Shoal and Dudgeon Extension Projects

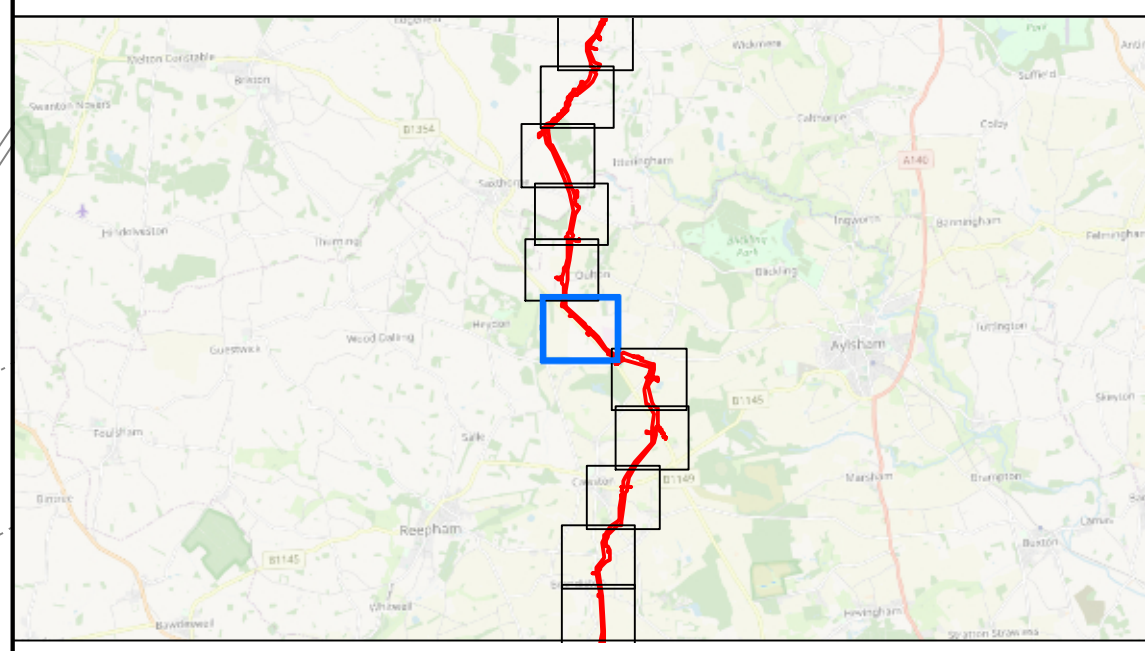
Title: Onshore Works Plans

Sheet 15 of 40

APFP Regulations Reference: 5(2)(j)
Application Doc. no.: 2.6

- Legend:
- Order Limits
 - Sheet extent
 - Works No. 12A/B or 12C, Onshore connection works (Cable Corridor)
 - Works No. 13A/B, Temporary access tracks
 - Works No. 14A/B, Construction compound areas

Data Sources: © Norfolk County Council, 2020; © Natural England copyright, 2020
Base Map: © Crown copyright and database rights 2020, Ordnance Survey 0100031673; © OpenStreetMap (and) contributors, CC-BY-SA



Coordinate Reference System: British National Grid
Transformation WGS84: OSGB_1936_To_WGS_1984_7

0 0.15 0.3 km
0 0.085 0.17 Miles

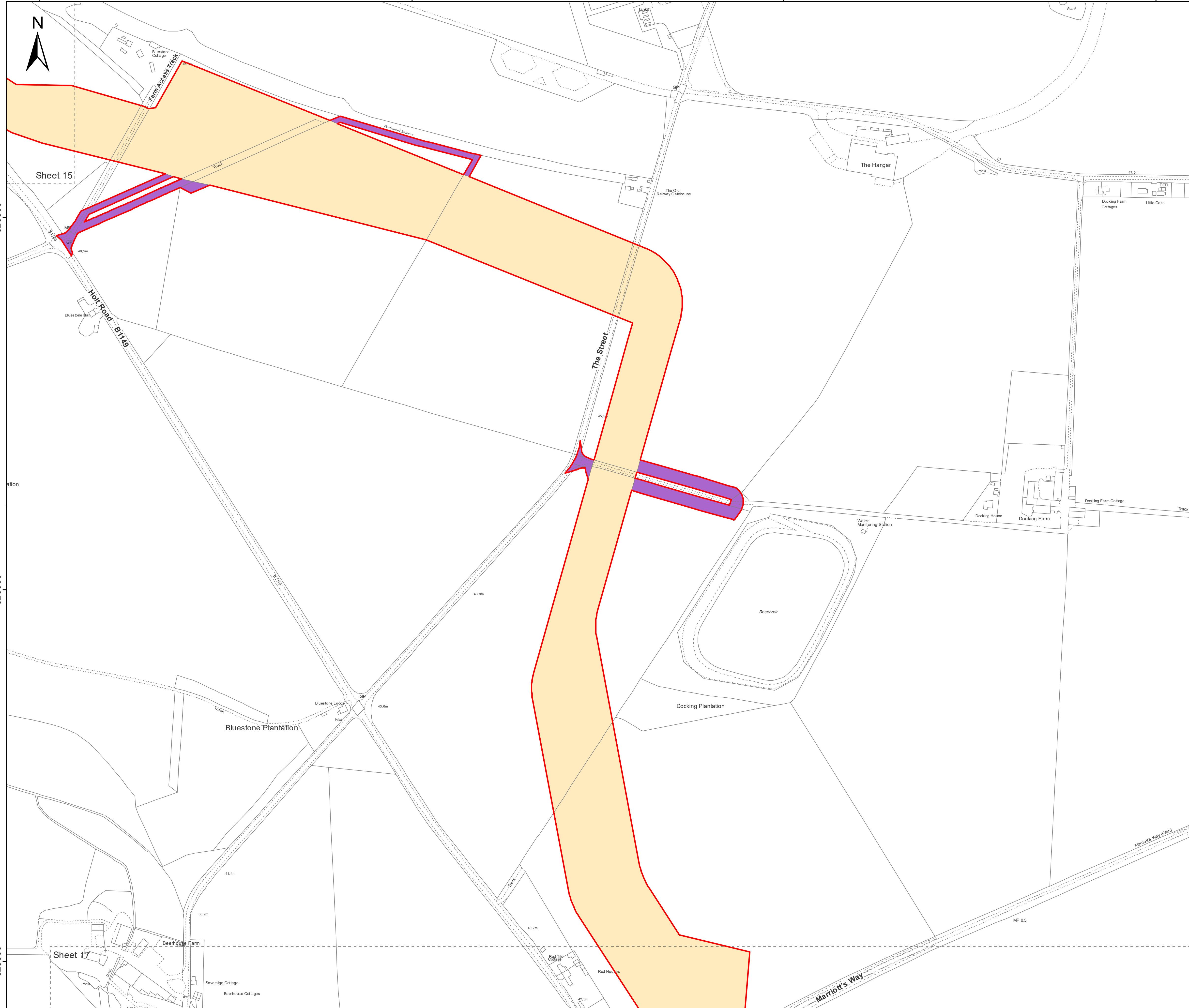
Scale: 1:2 500 Scale at size: A1

Equinor Doc. no.: C282-EQ-Z-GA-00008

| | | | | | |
|-----|------------|---------------|--------|-------|------|
| D | 27/02/2023 | Updated issue | erihag | shatk | sarc |
| C | 23/02/2023 | Updated issue | erihag | shatk | sarc |
| B | 14/10/2022 | Updated issue | erihag | jadd | sarc |
| A | 16/08/2022 | First Issue | erihag | jadd | sarc |
| REV | DATE | STATUS | DRW | CHK | APR |



614000 614500 615000 615500



Sheringham Shoal and Dudgeon Extension Projects

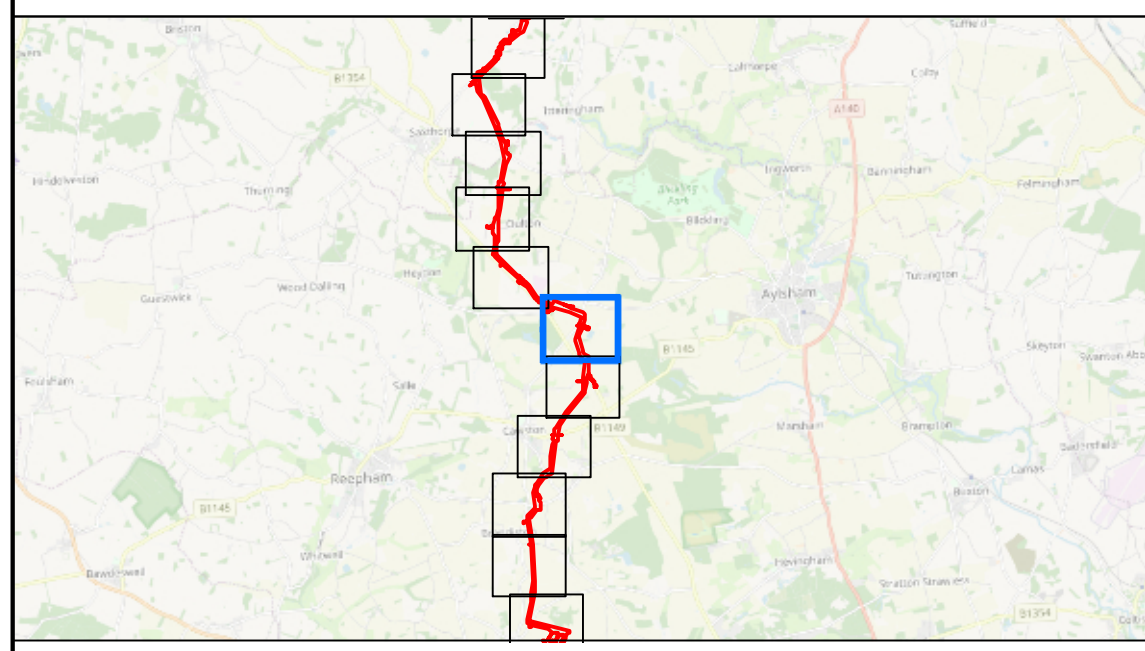
Title: Onshore Works Plans

Sheet 16 of 40

APFP Regulations Reference: 5(2)(j)
Application Doc. no.: 2.6

- Legend:**
- Order Limits
 - Sheet extent
 - Works No. 12A/B or 12C, Onshore connection works (Cable Corridor)
 - Works No. 13A/B, Temporary access tracks

Data Sources: © Norfolk County Council, 2020; © Natural England copyright, 2020
Base Map: © Crown copyright and database rights 2020, Ordnance Survey 0100031673; © OpenStreetMap (and) contributors, CC-BY-SA



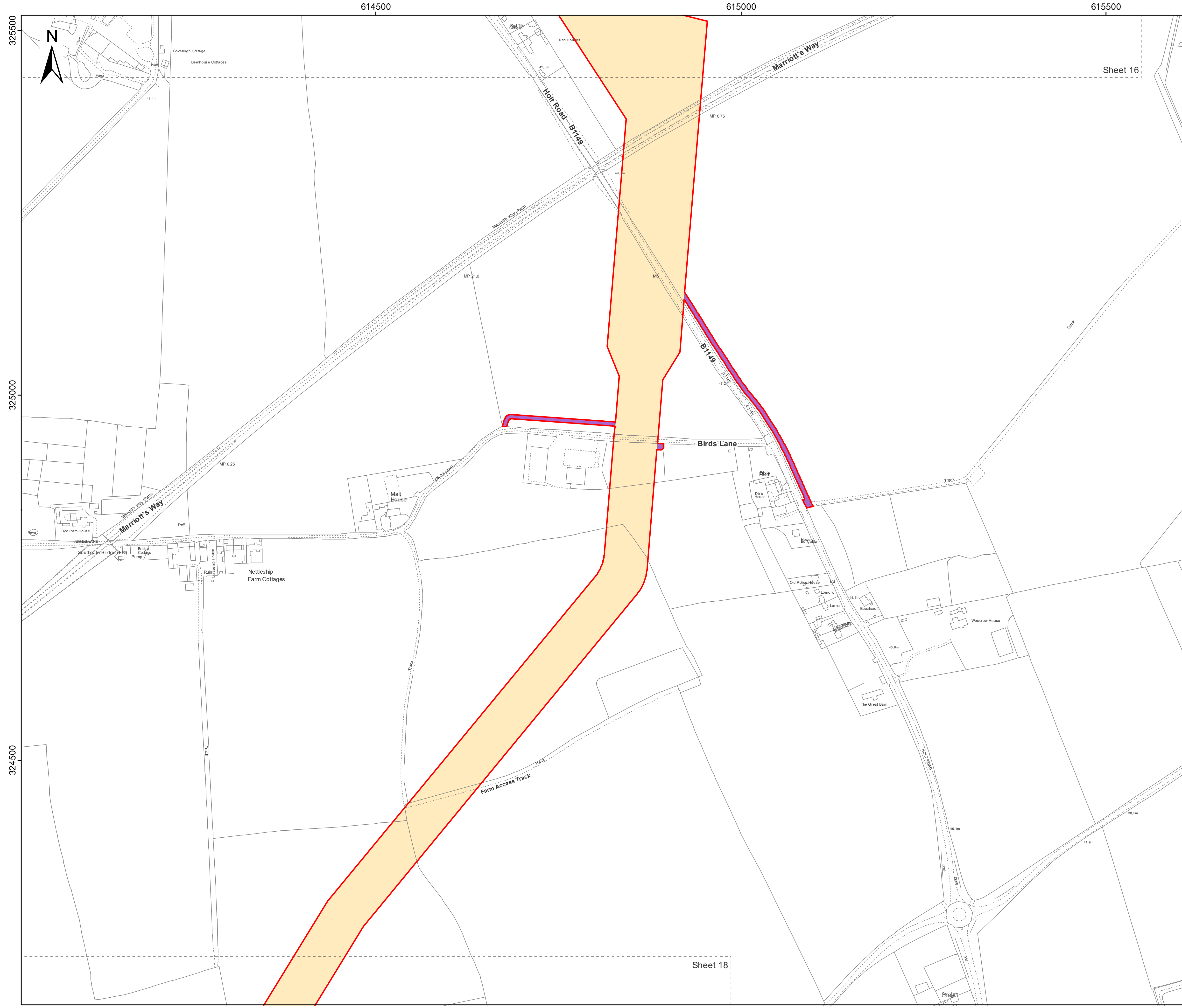
Coordinate Reference System: British National Grid
Transformation WGS84: OSGB_1936_To_WGS_1984_7

Scale: 1:2 500 Scale at size: A1

Equinor Doc. no.: C282-EQ-Z-GA-00008

| | | | | | |
|-----|------------|---------------|--------|-------|------|
| D | 27/02/2023 | Updated issue | erihag | shatk | sarc |
| C | 23/02/2023 | Updated issue | erihag | shatk | sarc |
| B | 14/10/2022 | Updated issue | erihag | jadd | sarc |
| A | 16/08/2022 | First Issue | erihag | jadd | sarc |
| REV | DATE | STATUS | DRW | CHK | APR |





Sheringham Shoal and Dudgeon Extension Projects

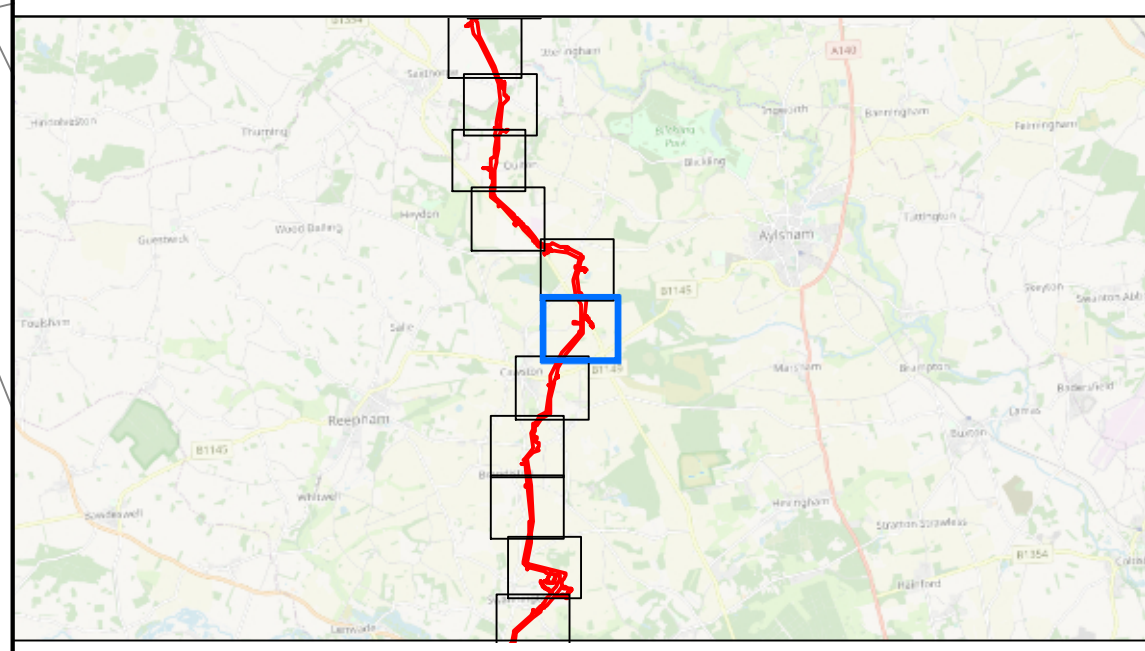
Title: Onshore Works Plans

Sheet 17 of 40

APFP Regulations Reference: 5(2)(j)
Application Doc. no.: 2.6

- Legend:
- Order Limits
 - Sheet extent
 - Works No. 12A/B or 12C, Onshore connection works (Cable Corridor)
 - Works No. 13A/B, Temporary access tracks

Data Sources: © Norfolk County Council, 2020; © Natural England copyright, 2020
Base Map: © Crown copyright and database rights 2020, Ordnance Survey 0100031673; © OpenStreetMap (and) contributors, CC-BY-SA



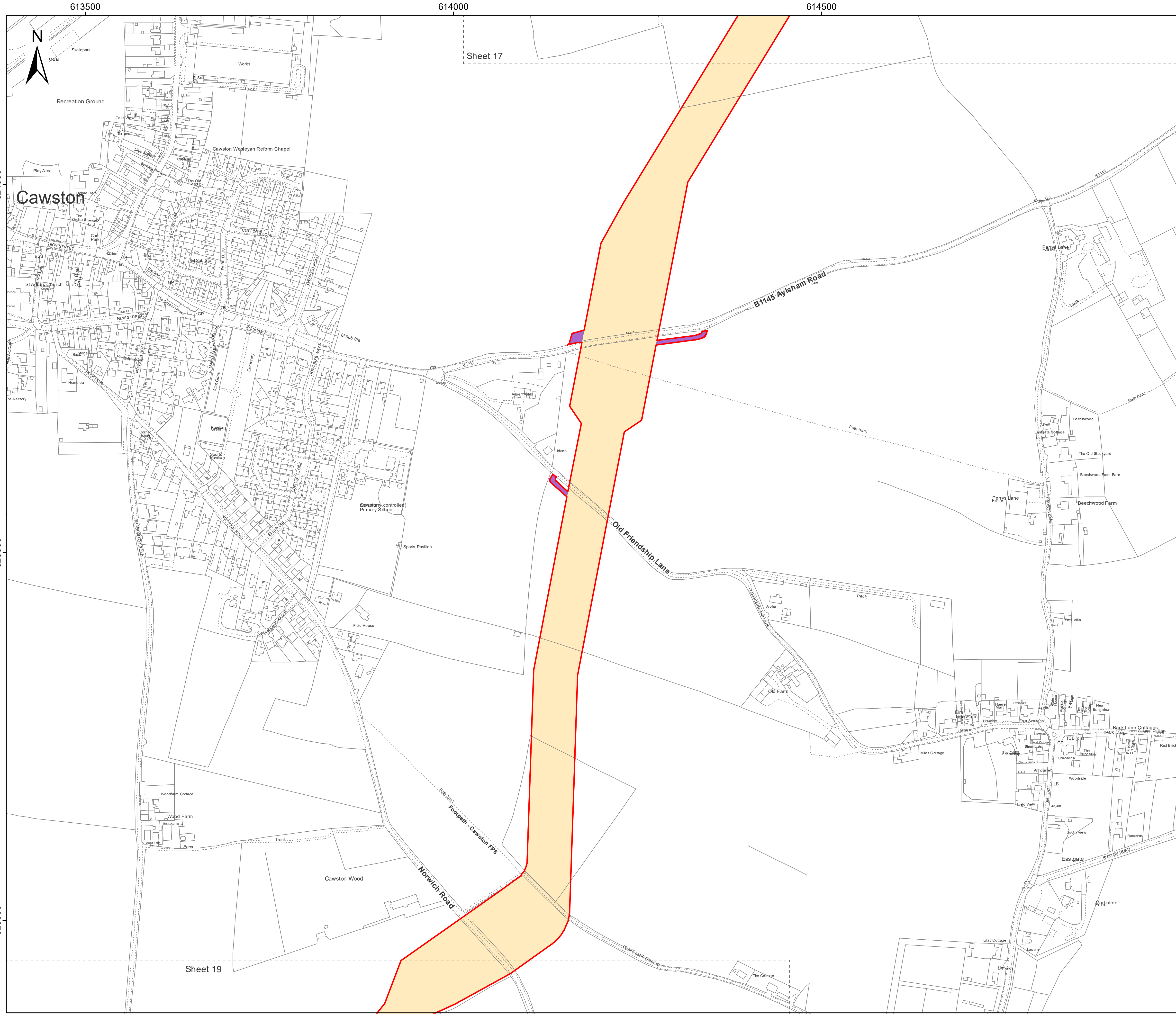
Coordinate Reference System: British National Grid
Transformation WGS84: OSGB_1936_To_WGS_1984_7

Scale: 1:2 500 Scale at size: A1

Equinor Doc. no.: C282-EQ-Z-GA-00008

| | | | | | |
|-----|------------|---------------|--------|-------|------|
| D | 27/02/2023 | Updated issue | erihag | shatk | sarc |
| C | 23/02/2023 | Updated issue | erihag | shatk | sarc |
| B | 14/10/2022 | Updated issue | erihag | jadd | sarc |
| A | 16/08/2022 | First Issue | erihag | jadd | sarc |
| REV | DATE | STATUS | DRW | CHK | APR |





Sheringham Shoal and Dudgeon Extension Projects

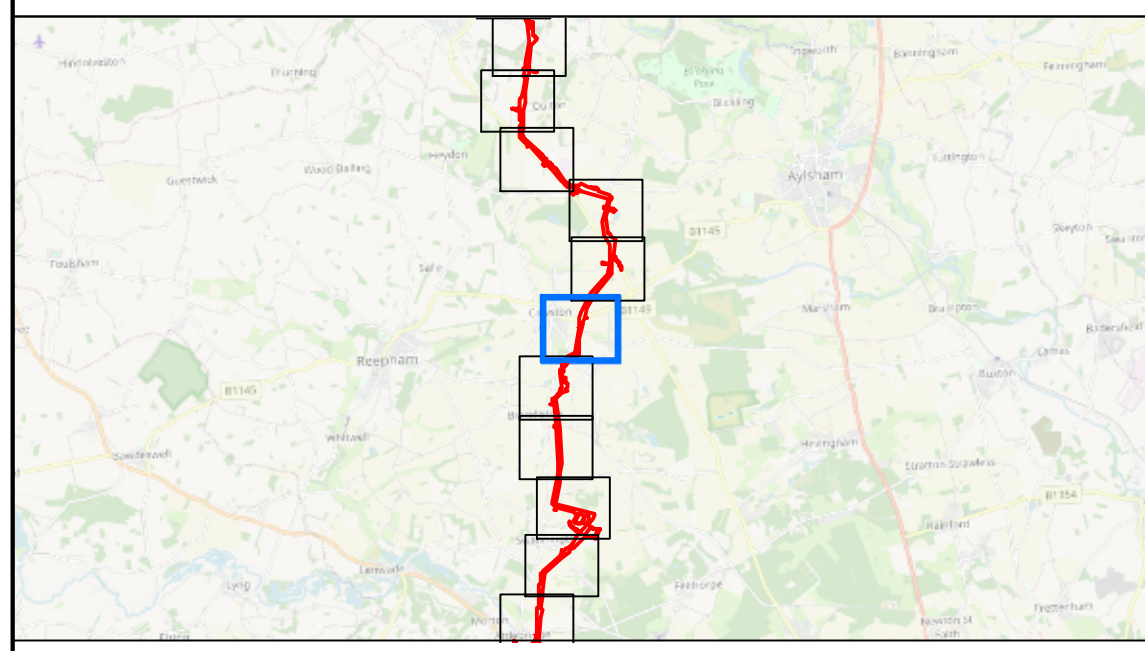
Title: Onshore Works Plans

Sheet 18 of 40

APFP Regulations Reference: 5(2)(j)
Application Doc. no.: 2.6

- Legend:
- Order Limits
 - Sheet extent
 - Works No. 12A/B or 12C, Onshore connection works (Cable Corridor)
 - Works No. 13A/B, Temporary access tracks

Data Sources: © Norfolk County Council, 2020; © Natural England copyright, 2020
Base Map: © Crown copyright and database rights 2020, Ordnance Survey 0100031673; © OpenStreetMap (and) contributors, CC-BY-SA



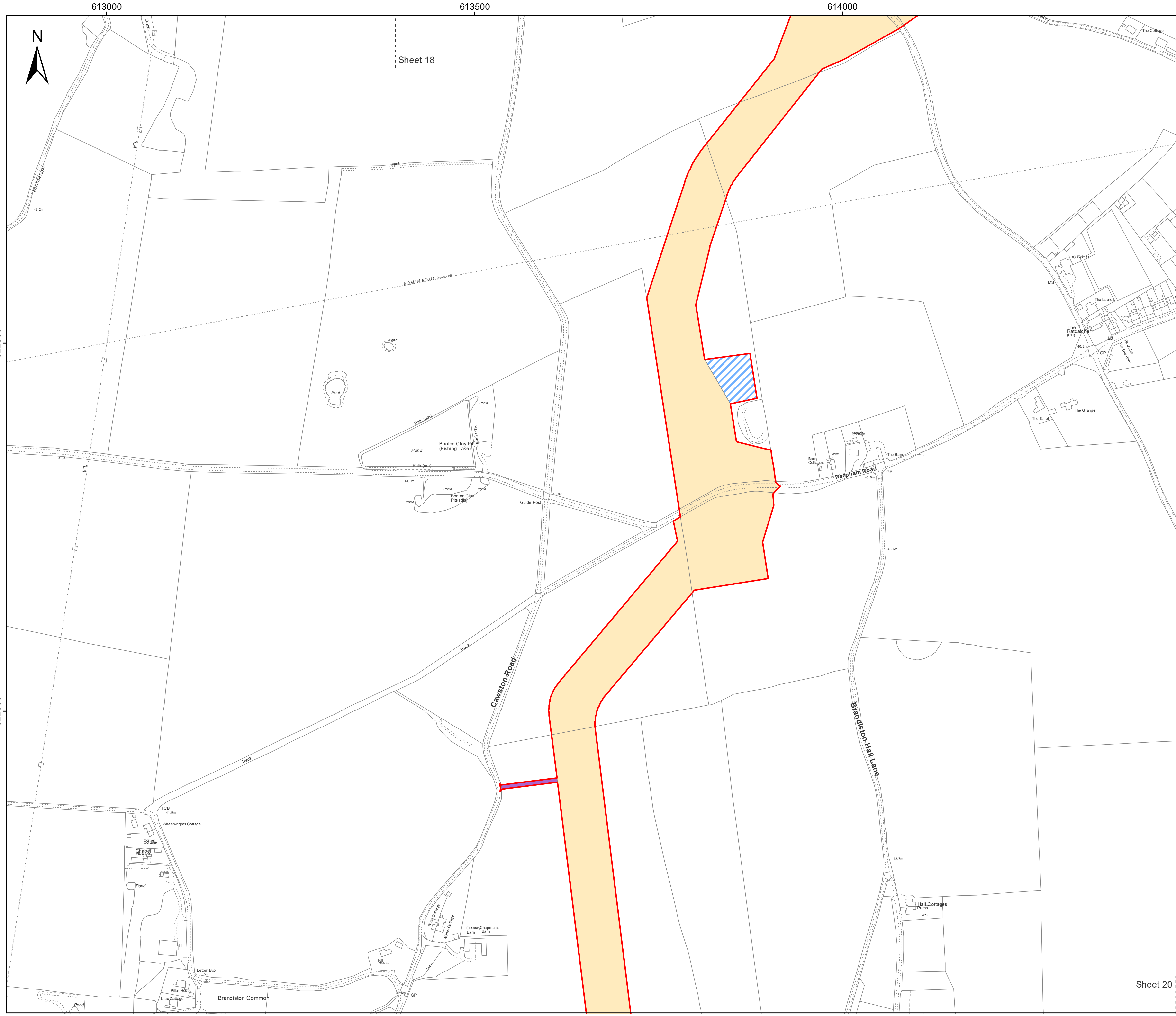
Coordinate Reference System: British National Grid
Transformation WGS84: OSGB_1936_To_WGS_1984_7

Scale: 1:2 500 Scale at size: A1

Equinor Doc. no.: C282-EQ-Z-GA-00008

| | | | | | |
|-----|------------|---------------|--------|-------|------|
| D | 27/02/2023 | Updated issue | erihag | shatk | sarc |
| C | 23/02/2023 | Updated issue | erihag | shatk | sarc |
| B | 14/10/2022 | Updated issue | erihag | jadd | sarc |
| A | 16/08/2022 | First Issue | erihag | jadd | sarc |
| REV | DATE | STATUS | DRW | CHK | APR |





Sheringham Shoal and Dudgeon Extension Projects

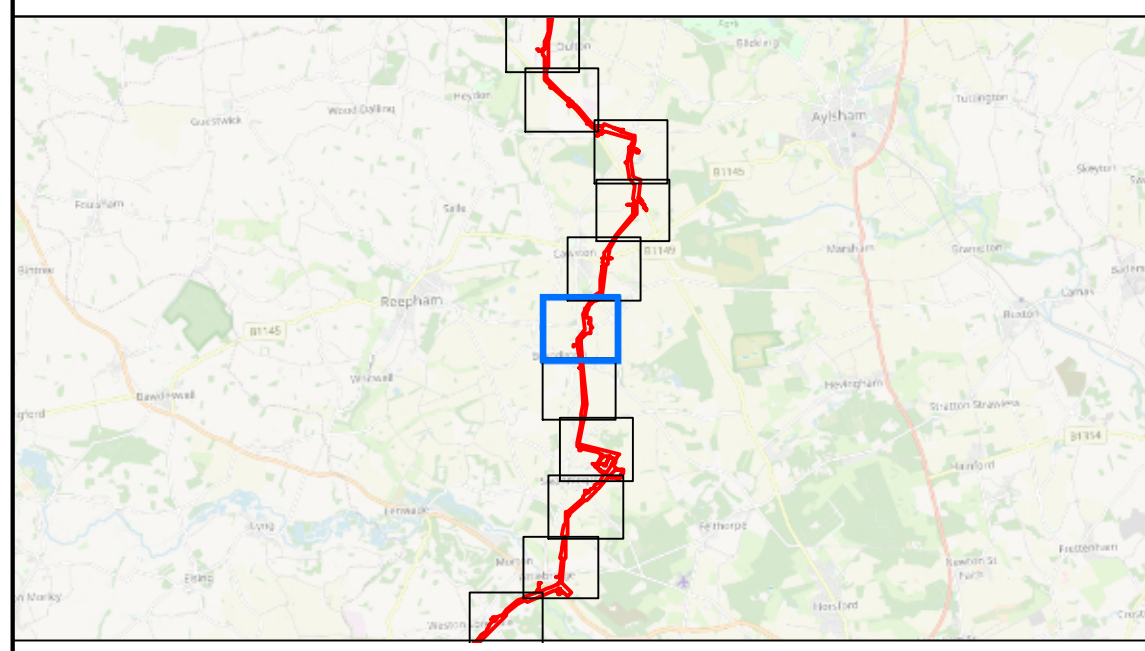
Title: Onshore Works Plans

Sheet 19 of 40

APFP Regulations Reference: 5(2)(j)
Application Doc. no.: 2.6

- Legend:
- Order Limits
 - Sheet extent
 - Works No. 12A/B or 12C, Onshore connection works (Cable Corridor)
 - Works No. 13A/B, Temporary access tracks
 - Works No. 14A/B, Construction compound areas

Data Sources: © Norfolk County Council, 2020; © Natural England copyright, 2020
Base Map: © Crown copyright and database rights 2020, Ordnance Survey 0100031673; © OpenStreetMap (and) contributors, CC-BY-SA



Coordinate Reference System: British National Grid
Transformation WGS84: OSGB_1936_To_WGS_1984_7

Scale: 1:2 500 Scale at size: A1

Equinor Doc. no.: C282-EQ-Z-GA-00008

| | | | | | |
|-----|------------|---------------|--------|-------|------|
| D | 27/02/2023 | Updated issue | erihag | shatk | sarc |
| C | 23/02/2023 | Updated issue | erihag | shatk | sarc |
| B | 14/10/2022 | Updated issue | erihag | jadd | sarc |
| A | 16/08/2022 | First Issue | erihag | jadd | sarc |
| REV | DATE | STATUS | DRW | CHK | APR |

Sheet 20





Sheringham Shoal and Dudgeon Extension Projects

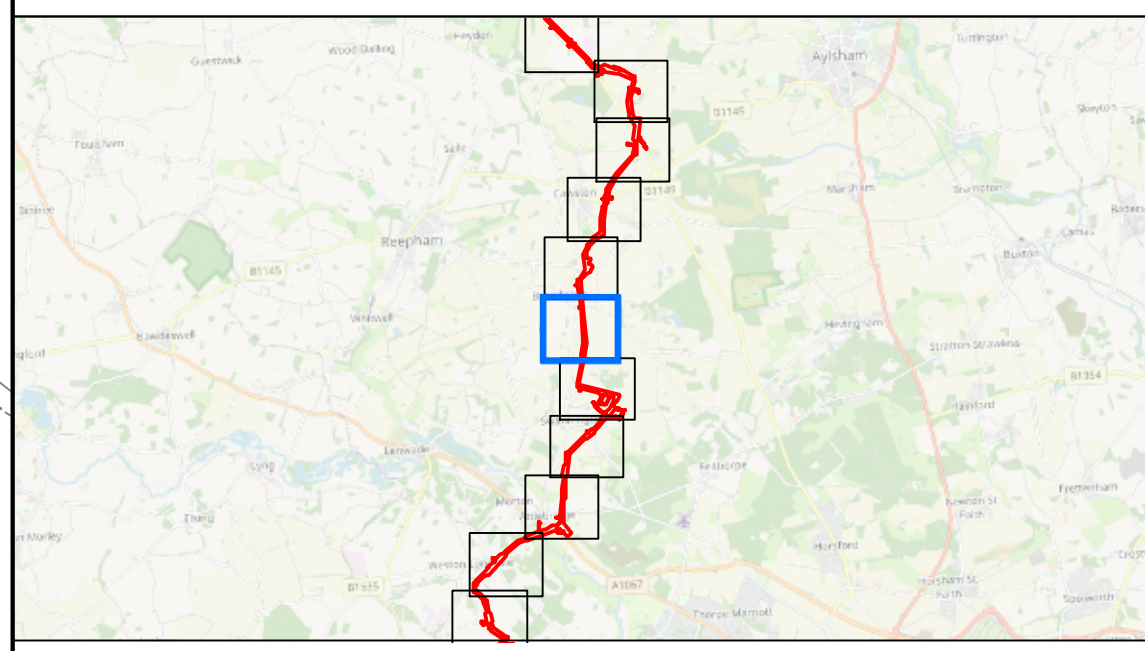
Title: Onshore Works Plans

Sheet 20 of 40

APFP Regulations Reference: 5(2)(j)
Application Doc. no.: 2.6

- Legend:
- Order Limits
 - Sheet extent
 - Works No. 12A/B or 12C, Onshore connection works (Cable Corridor)
 - Works No. 13A/B, Temporary access tracks

Data Sources: © Norfolk County Council, 2020; © Natural England copyright, 2020
Base Map: © Crown copyright and database rights 2020, Ordnance Survey 0100031673; © OpenStreetMap (and) contributors, CC-BY-SA



Coordinate Reference System: British National Grid
Transformation WGS84: OSGB_1936_To_WGS_1984_7

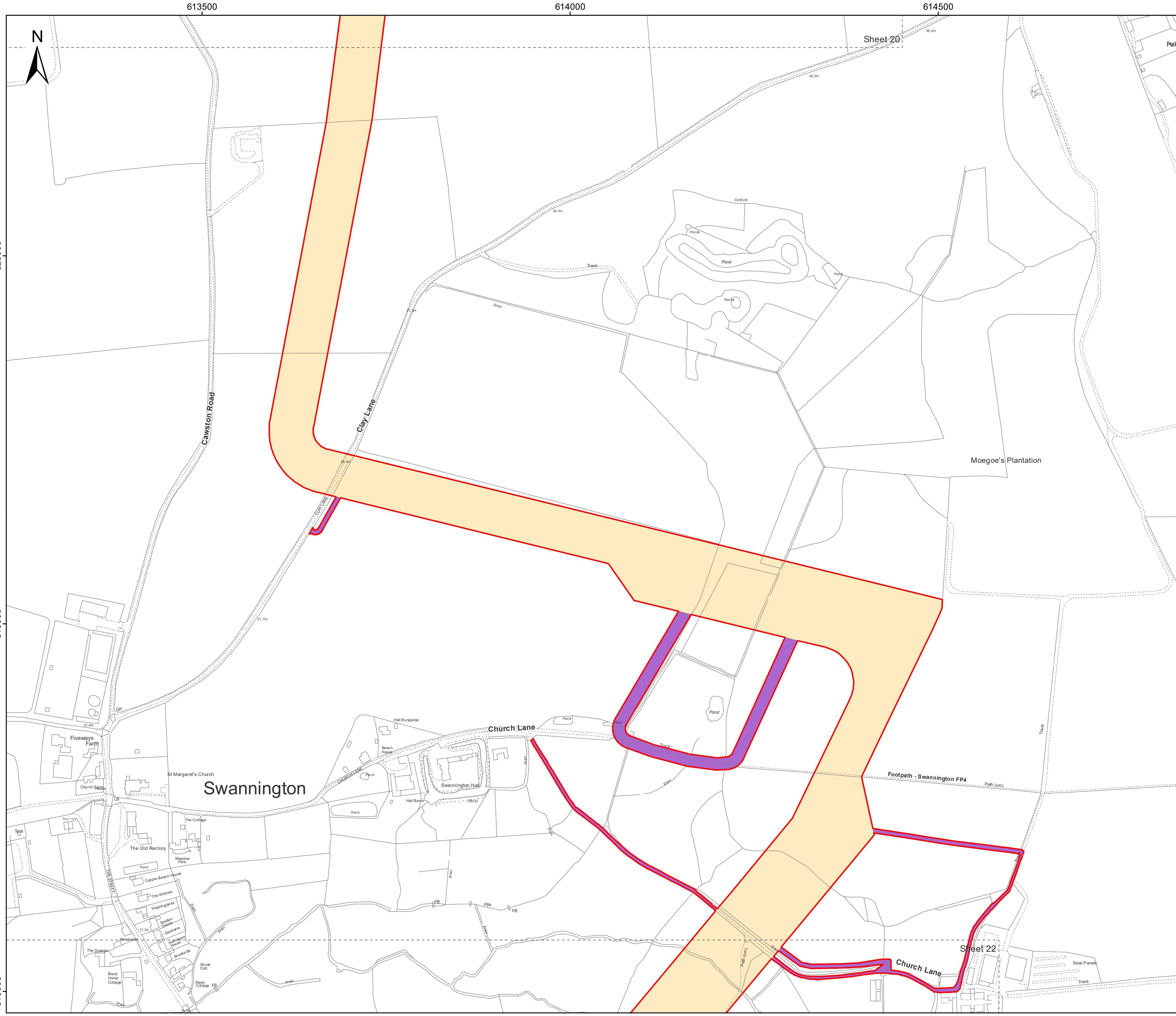
Scale: 1:2 500 Scale at size: A1

Equinor Doc. no.: C282-EQ-Z-GA-00008

| | | | | | |
|-----|------------|---------------|--------|-------|------|
| D | 27/02/2023 | Updated issue | erihag | shatk | sarc |
| C | 23/02/2023 | Updated issue | erihag | shatk | sarc |
| B | 14/10/2022 | Updated issue | erihag | jadd | sarc |
| A | 16/08/2022 | First Issue | erihag | jadd | sarc |
| REV | DATE | STATUS | DRW | CHK | APR |



Sheet 21



Sheringham Shoal and Dudgeon Extension Projects

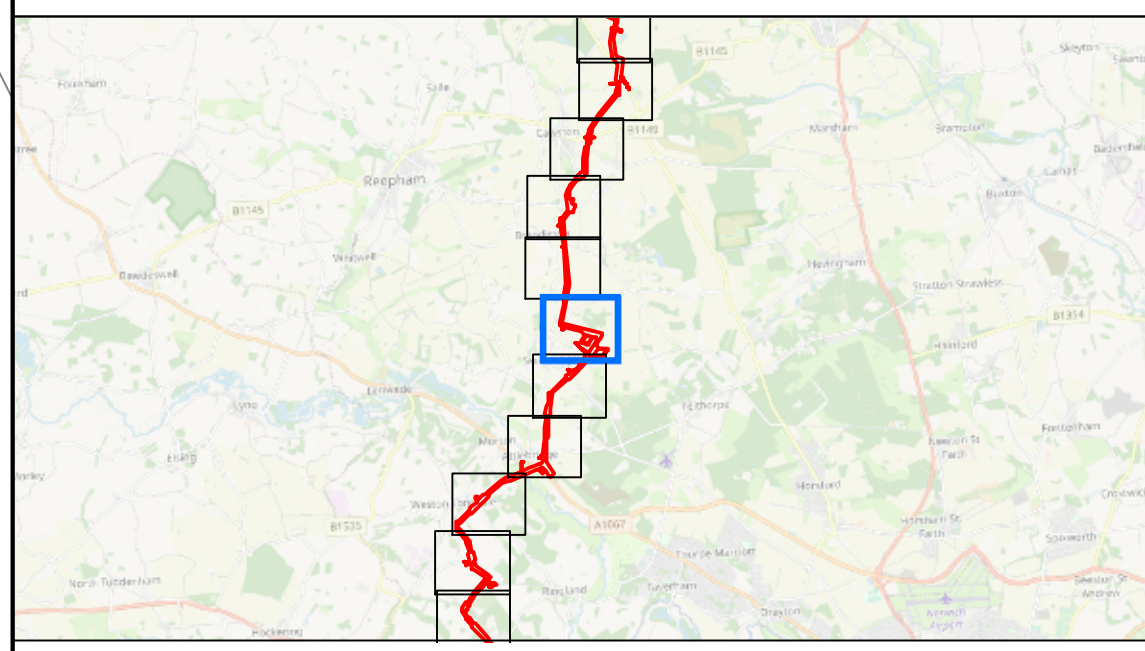
Title: Onshore Works Plans

Sheet 21 of 40

APFP Regulations Reference: 5(2)(j)
Application Doc. no.: 2.6

- Legend:
- Order Limits
 - Sheet extent
 - Works No. 12A/B or 12C, Onshore connection works (Cable Corridor)
 - Works No. 13A/B, Temporary access tracks

Data Sources: © Norfolk County Council, 2020; © Natural England copyright, 2020
Base Map: © Crown copyright and database rights 2020, Ordnance Survey 0100031673; © OpenStreetMap (and) contributors, CC-BY-SA



Coordinate Reference System: British National Grid
Transformation WGS84: OSGB_1936_To_WGS_1984_7

Scale: 1:2 500 Scale at size: A1

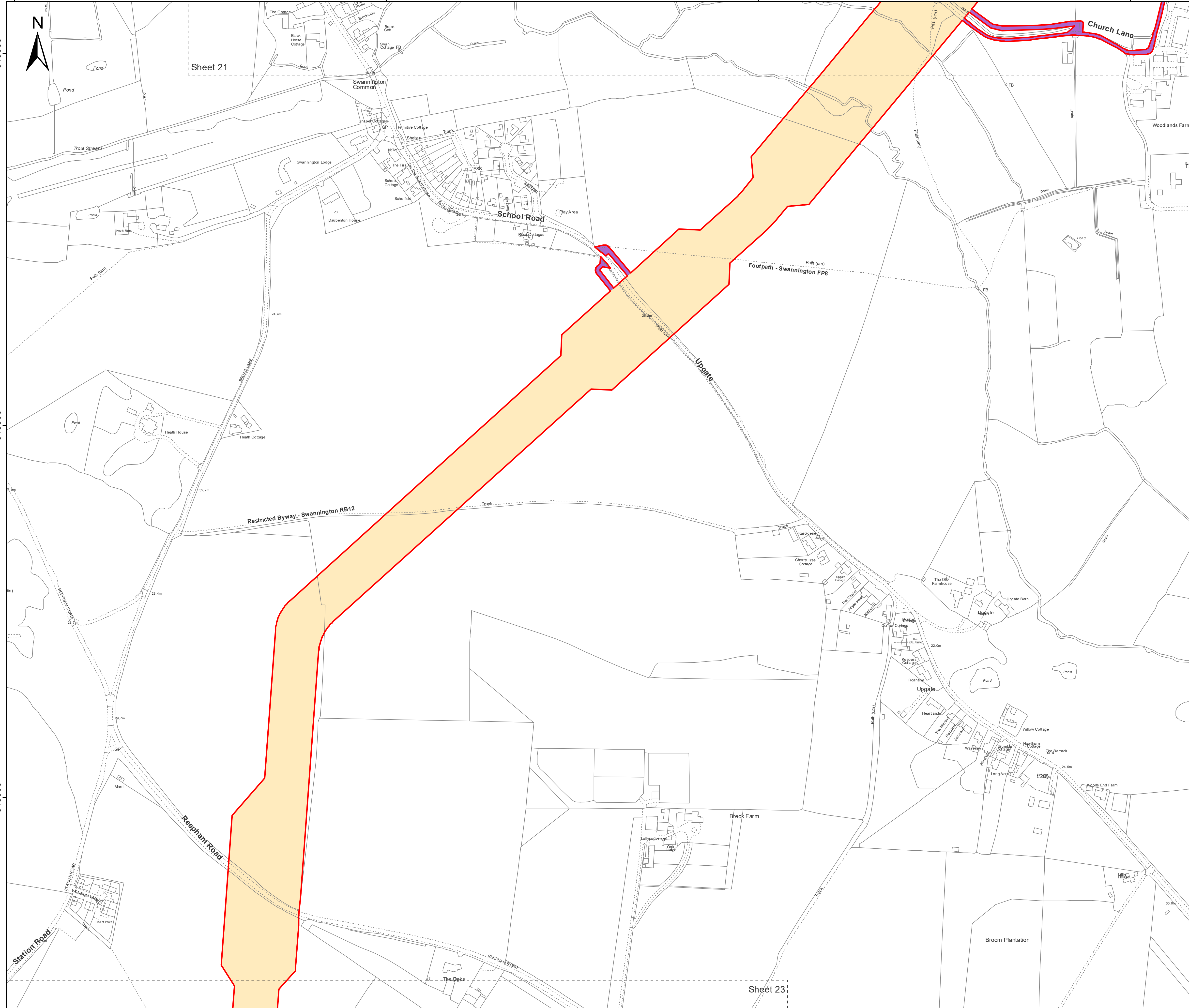
Equinor Doc. no.: C282-EQ-Z-GA-00008

| | | | | | |
|-----|------------|---------------|--------|-------|------|
| D | 27/02/2023 | Updated issue | erihag | shatk | sarc |
| C | 23/02/2023 | Updated issue | erihag | shatk | sarc |
| B | 14/10/2022 | Updated issue | erihag | jadd | sarc |
| A | 16/08/2022 | First Issue | erihag | jadd | sarc |
| REV | DATE | STATUS | DRW | CHK | APR |



613000 613500 614000 614500

319000 318500 318000



Sheringham Shoal and Dudgeon Extension Projects

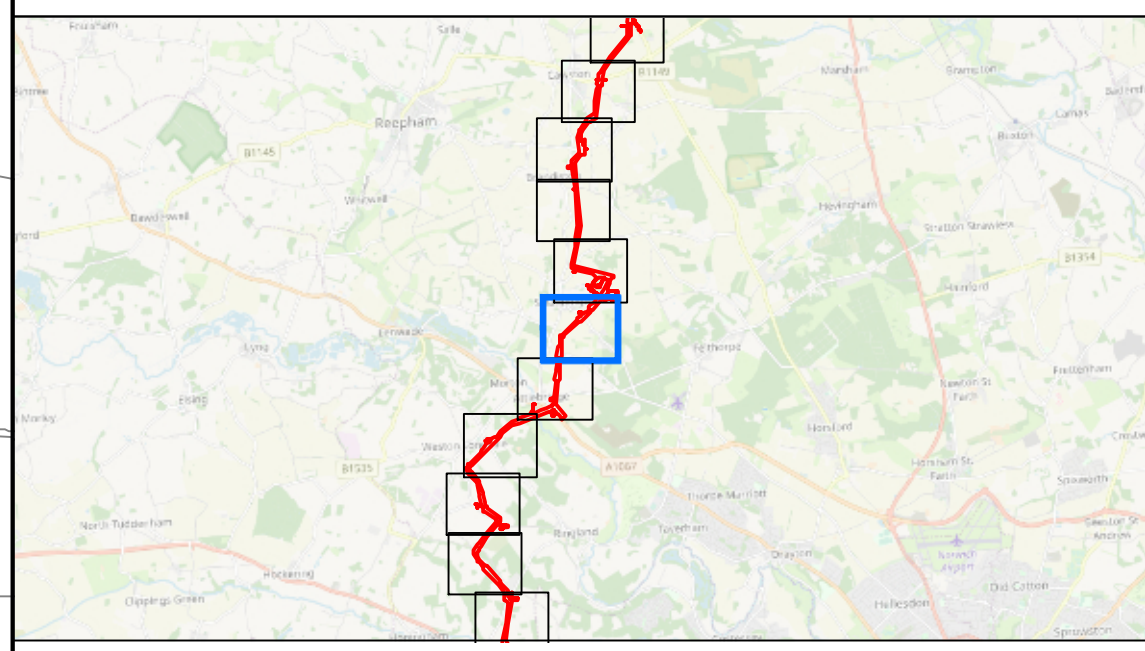
Title: Onshore Works Plans

Sheet 22 of 40

APFP Regulations Reference: 5(2)(j)
Application Doc. no.: 2.6

- Legend:
- Order Limits
 - Sheet extent
 - Works No. 12A/B or 12C, Onshore connection works (Cable Corridor)
 - Works No. 13A/B, Temporary access tracks

Data Sources: © Norfolk County Council, 2020; © Natural England copyright, 2020
Base Map: © Crown copyright and database rights 2020, Ordnance Survey 0100031673; © OpenStreetMap (and) contributors, CC-BY-SA



Coordinate Reference System: British National Grid
Transformation WGS84: OSGB_1936_To_WGS_1984_7

0 0.15 0.3 km
0 0.085 0.17 Miles

Scale: 1:2 500 Scale at size: A1

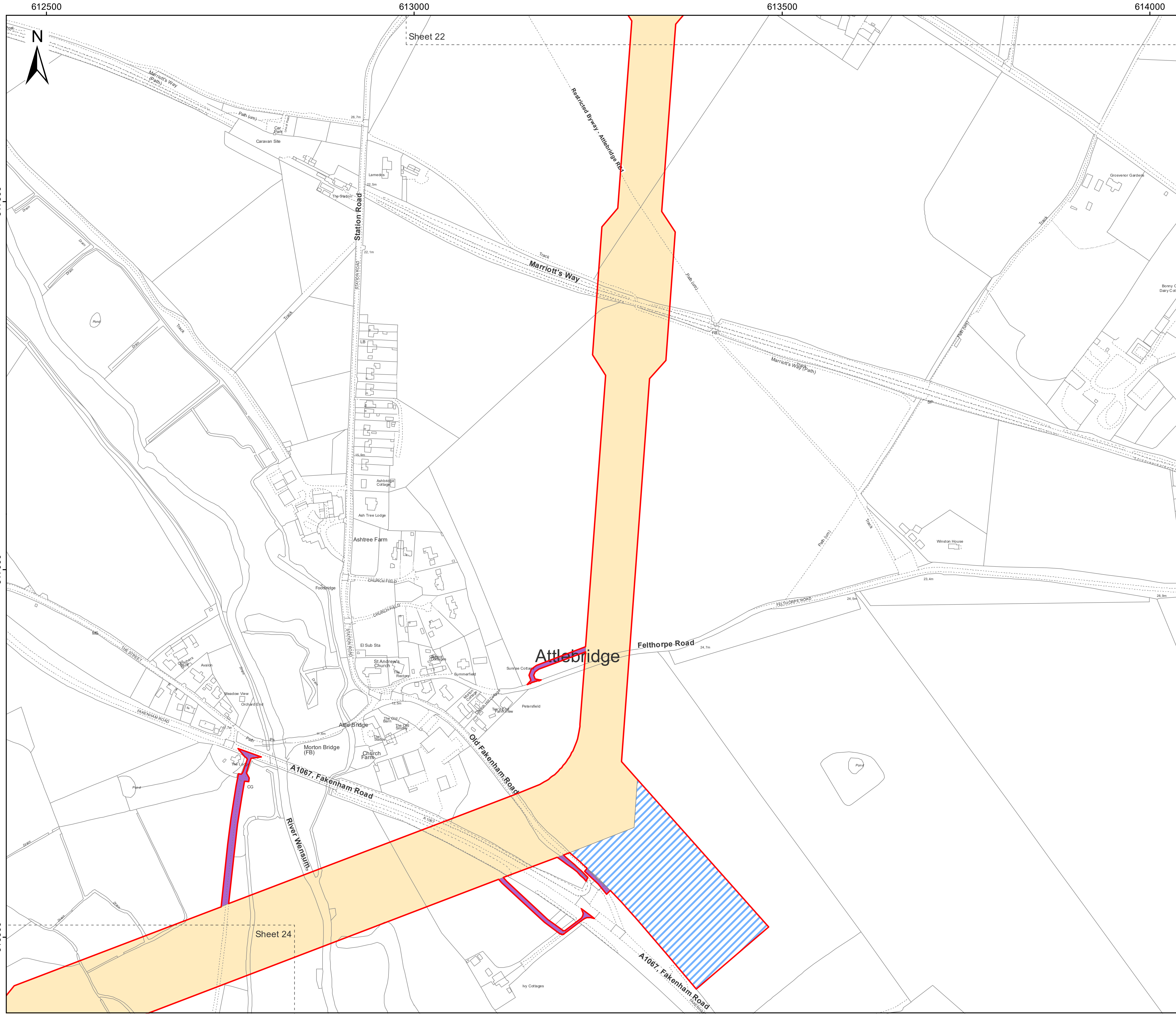
Equinor Doc. no.: C282-EQ-Z-GA-00008

| | | | | | |
|-----|------------|---------------|--------|-------|------|
| D | 27/02/2023 | Updated issue | erihag | shatk | sarc |
| C | 23/02/2023 | Updated issue | erihag | shatk | sarc |
| B | 14/10/2022 | Updated issue | erihag | jadd | sarc |
| A | 16/08/2022 | First Issue | erihag | jadd | sarc |
| REV | DATE | STATUS | DRW | CHK | APR |



Sheet 23

Sheet 21



Sheringham Shoal and Dudgeon Extension Projects

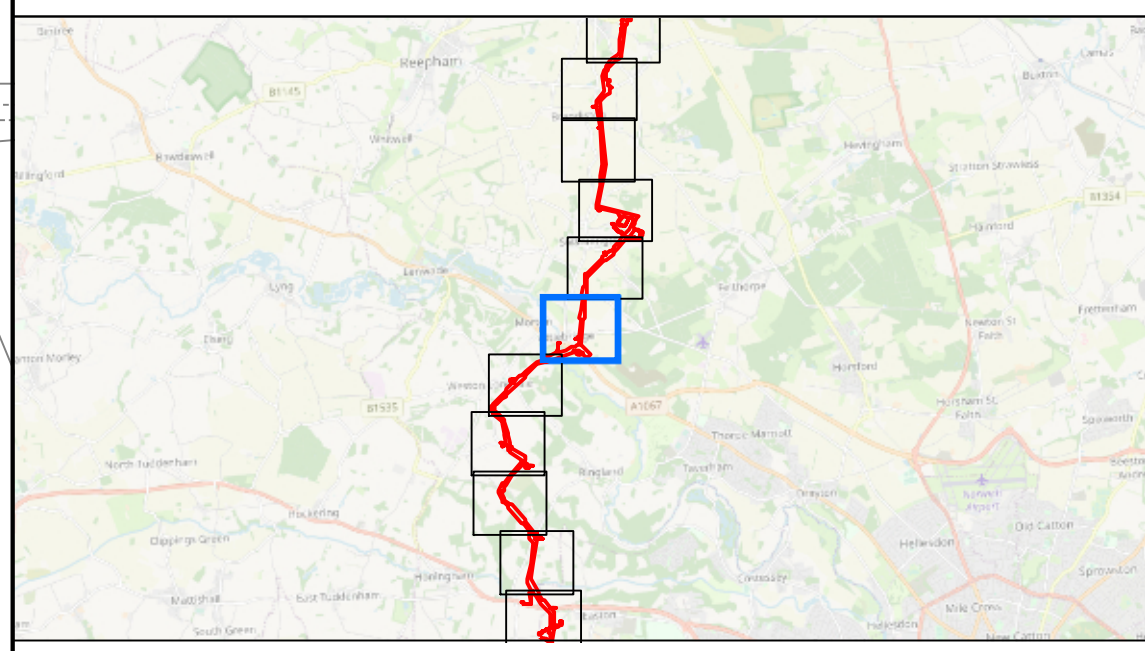
Title: Onshore Works Plans

Sheet 23 of 40

APFP Regulations Reference: 5(2)(j)
Application Doc. no.: 2.6

- Legend:
- Order Limits
 - Sheet extent
 - Works No. 12A/B or 12C, Onshore connection works (Cable Corridor)
 - Works No. 13A/B, Temporary access tracks
 - Works No. 14A/B, Construction compound areas

Data Sources: © Norfolk County Council, 2020; © Natural England copyright, 2020
Base Map: © Crown copyright and database rights 2020, Ordnance Survey 0100031673; © OpenStreetMap (and) contributors, CC-BY-SA



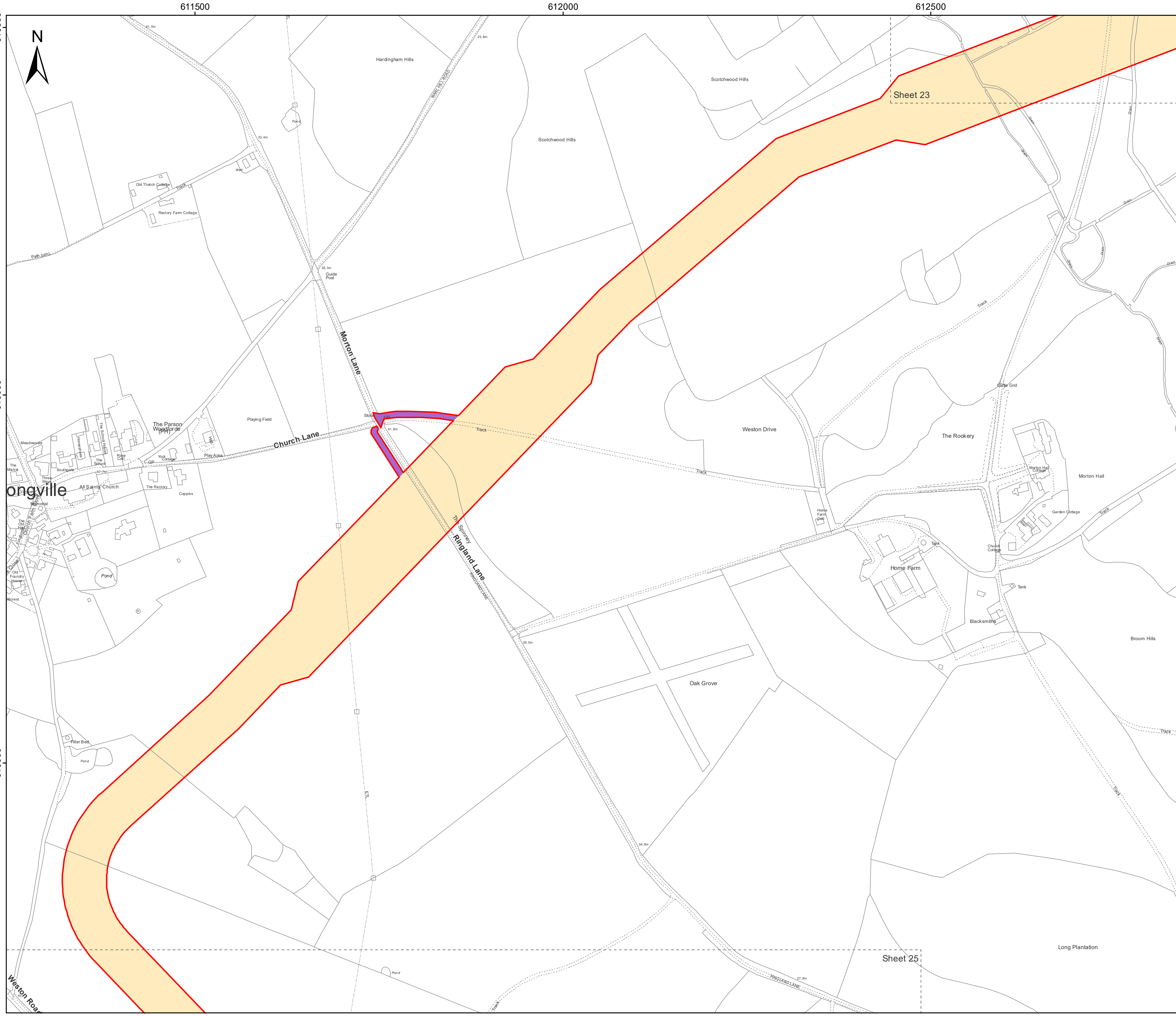
Coordinate Reference System: British National Grid
Transformation WGS84: OSGB_1936_To_WGS_1984_7

Scale: 1:2 500 Scale at size: A1

Equinor Doc. no.: C282-EQ-Z-GA-00008

| | | | | | |
|-----|------------|---------------|--------|-------|------|
| D | 27/02/2023 | Updated issue | erihag | shatk | sarc |
| C | 23/02/2023 | Updated issue | erihag | shatk | sarc |
| B | 14/10/2022 | Updated issue | erihag | jadd | sarc |
| A | 16/08/2022 | First Issue | erihag | jadd | sarc |
| REV | DATE | STATUS | DRW | CHK | APR |





Sheringham Shoal and Dudgeon Extension Projects

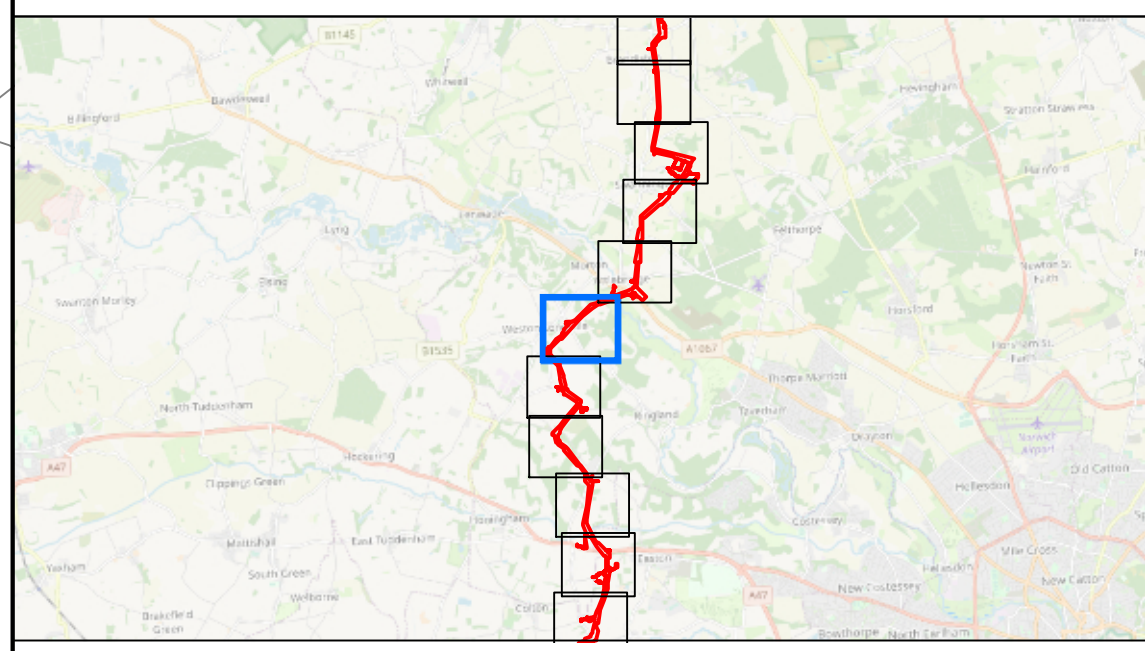
Title: Onshore Works Plans

Sheet 24 of 40

APFP Regulations Reference: 5(2)(j)
Application Doc. no.: 2.6

- Legend:**
- Order Limits
 - Sheet extent
 - Works No. 12A/B or 12C, Onshore connection works (Cable Corridor)
 - Works No. 13A/B, Temporary access tracks

Data Sources: © Norfolk County Council, 2020; © Natural England copyright, 2020
Base Map: © Crown copyright and database rights 2020, Ordnance Survey 0100031673; © OpenStreetMap (and) contributors, CC-BY-SA



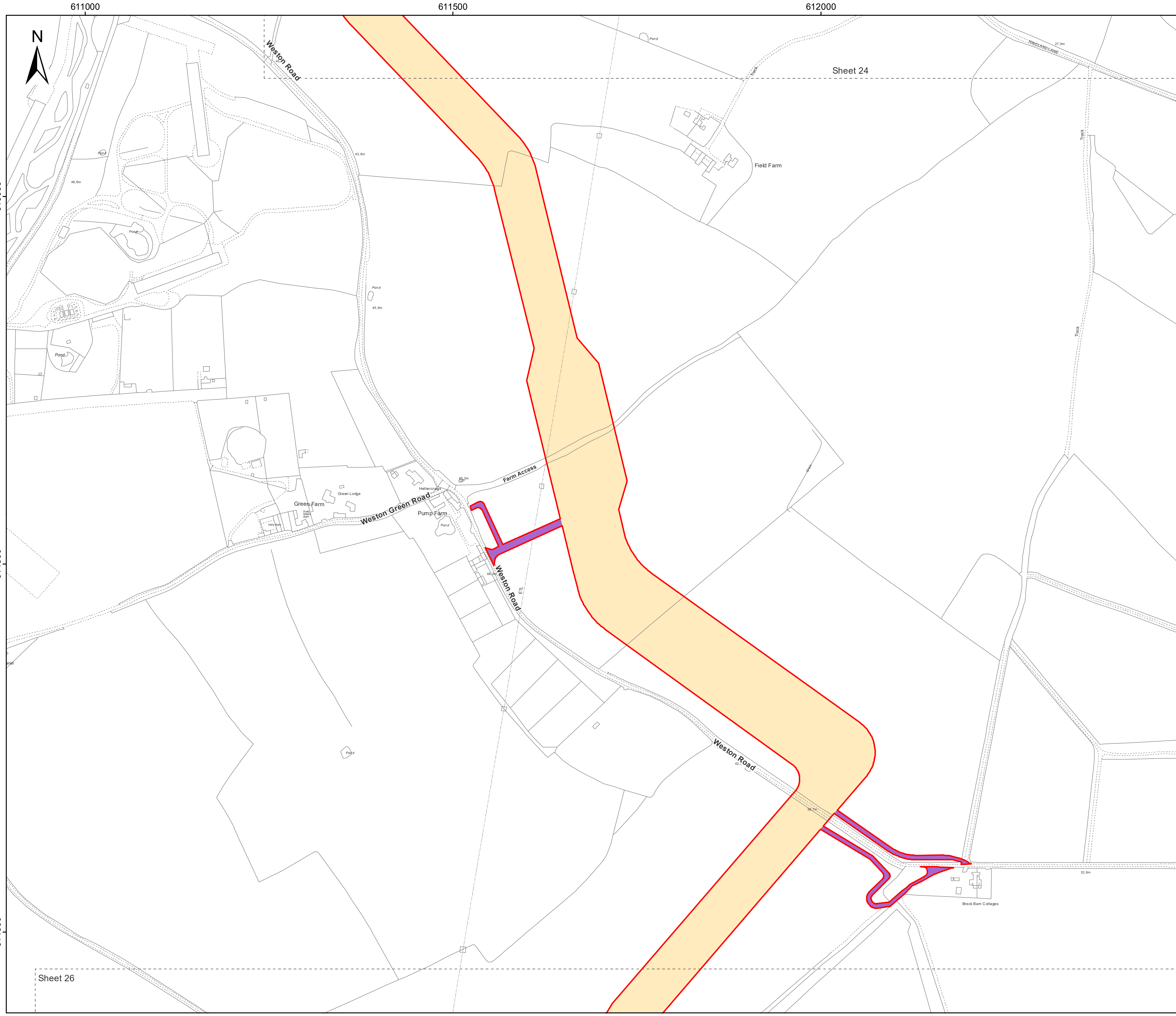
Coordinate Reference System: British National Grid
Transformation WGS84: OSGB_1936_To_WGS_1984_7

Scale: 1:2 500 Scale at size: A1

Equinor Doc. no.: C282-EQ-Z-GA-00008

| | | | | | |
|-----|------------|---------------|--------|-------|------|
| D | 27/02/2023 | Updated issue | erihag | shatk | sarc |
| C | 23/02/2023 | Updated issue | erihag | shatk | sarc |
| B | 14/10/2022 | Updated issue | erihag | jadd | sarc |
| A | 16/08/2022 | First Issue | erihag | jadd | sarc |
| REV | DATE | STATUS | DRW | CHK | APR |





Sheringham Shoal and Dudgeon Extension Projects

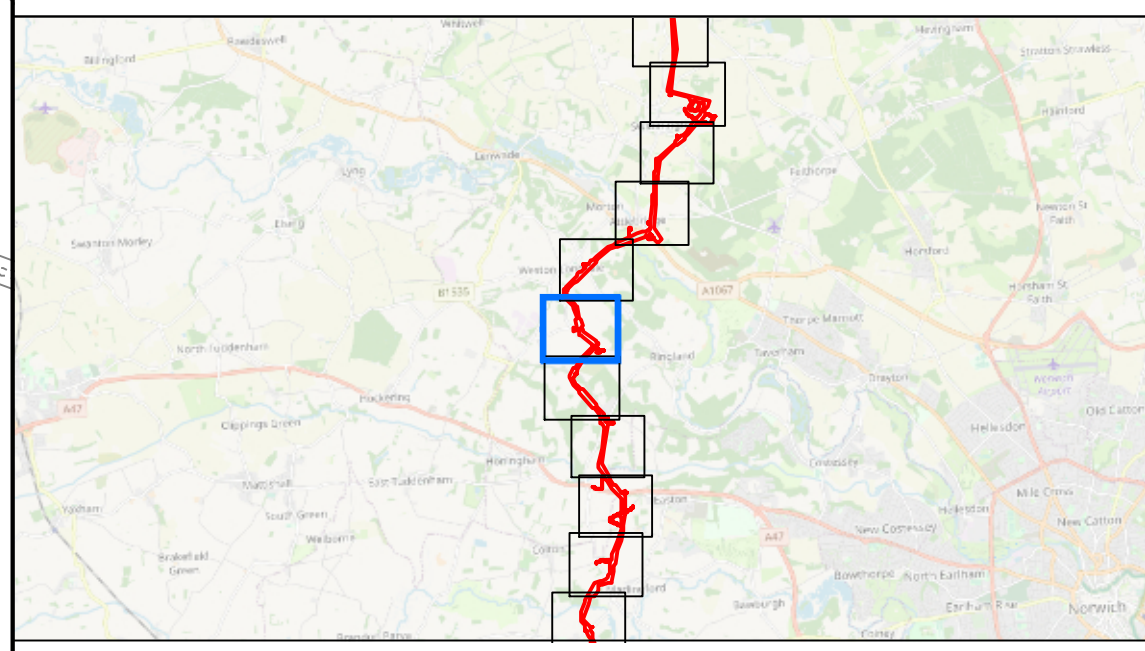
Title: Onshore Works Plans

Sheet 25 of 40

APFP Regulations Reference: 5(2)(j)
Application Doc. no.: 2.6

- Legend:
- Order Limits
 - Sheet extent
 - Works No. 12A/B or 12C, Onshore connection works (Cable Corridor)
 - Works No. 13A/B, Temporary access tracks

Data Sources: © Norfolk County Council, 2020; © Natural England copyright, 2020
Base Map: © Crown copyright and database rights 2020, Ordnance Survey 0100031673; © OpenStreetMap (and) contributors, CC-BY-SA



Coordinate Reference System: British National Grid
Transformation WGS84: OSGB_1936_To_WGS_1984_7

Scale: 1:2 500 Scale at size: A1

Equinor Doc. no.: C282-EQ-Z-GA-00008

| | | | | | |
|-----|------------|---------------|--------|-------|------|
| D | 27/02/2023 | Updated issue | erihag | shatk | sarc |
| C | 23/02/2023 | Updated issue | erihag | shatk | sarc |
| B | 14/10/2022 | Updated issue | erihag | jadd | sarc |
| A | 16/08/2022 | First Issue | erihag | jadd | sarc |
| REV | DATE | STATUS | DRW | CHK | APR |



611000

611500

612000

612500



Sheet 25

Sheringham Shoal and Dudgeon Extension Projects

Title: Onshore Works Plans

Sheet 26 of 40

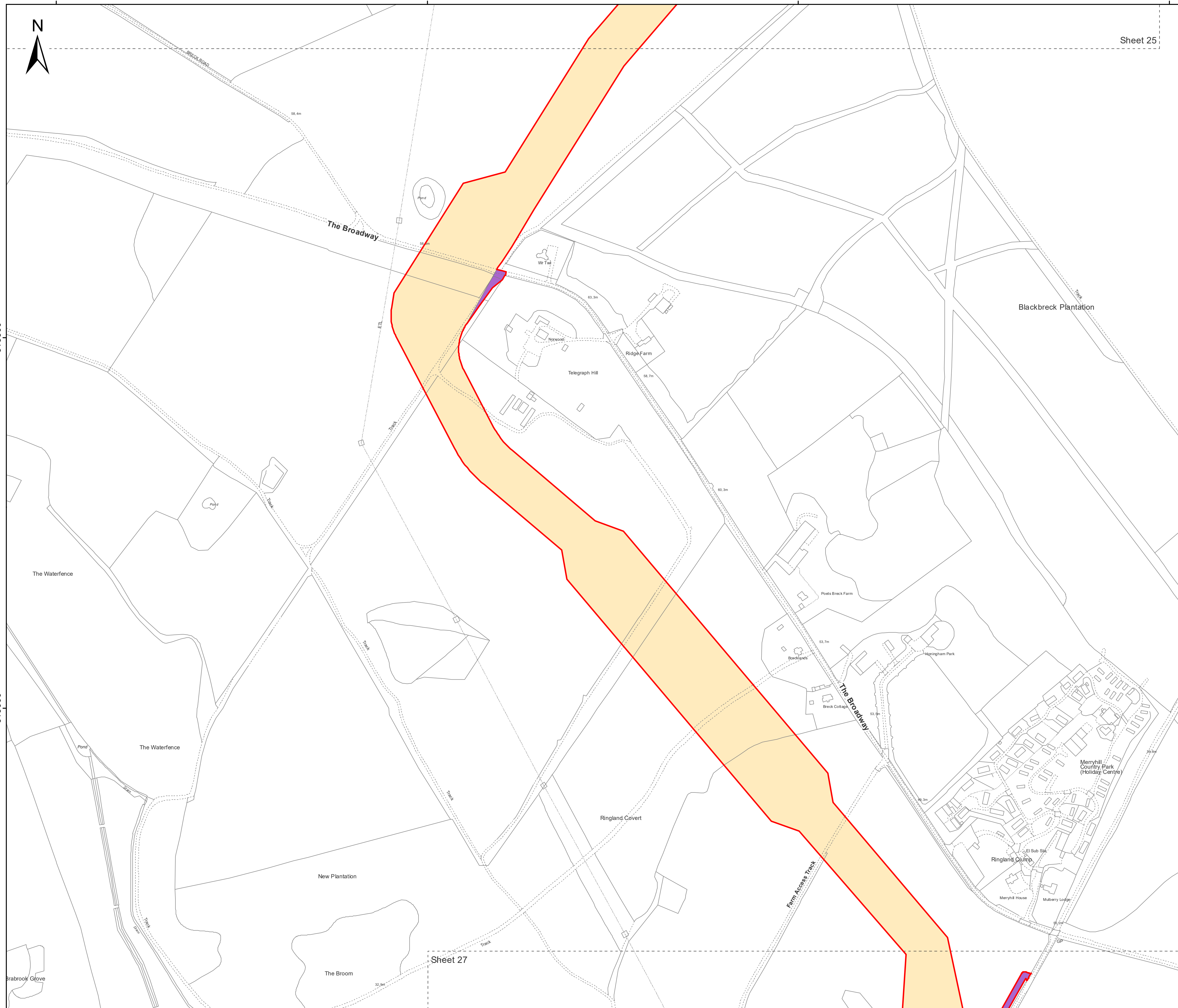
APFP Regulations Reference: 5(2)(j)
Application Doc. no.: 2.6

Legend:

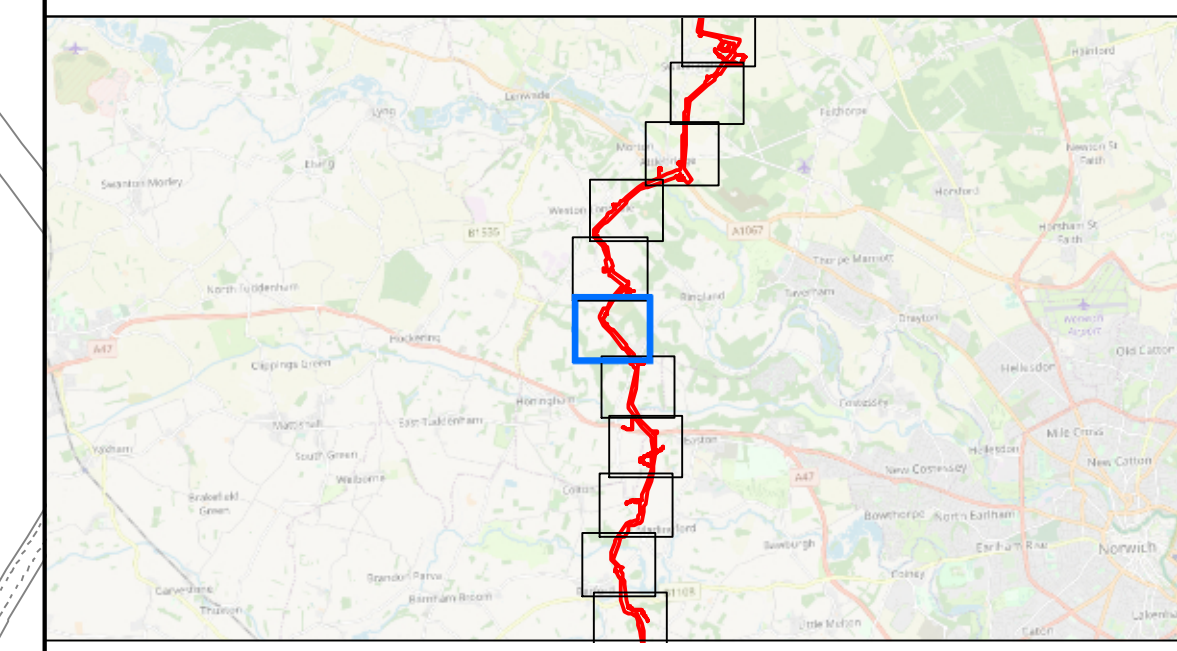
- Order Limits
- Sheet extent
- Works No. 12A/B or 12C, Onshore connection works (Cable Corridor)
- Works No. 13A/B, Temporary access tracks

313500

313000



Data Sources: © Norfolk County Council, 2020; © Natural England copyright, 2020
Base Map: © Crown copyright and database rights 2020, Ordnance Survey 0100031673; © OpenStreetMap (and) contributors, CC-BY-SA



Coordinate Reference System: British National Grid
Transformation WGS84: OSGB_1936_To_WGS_1984_7

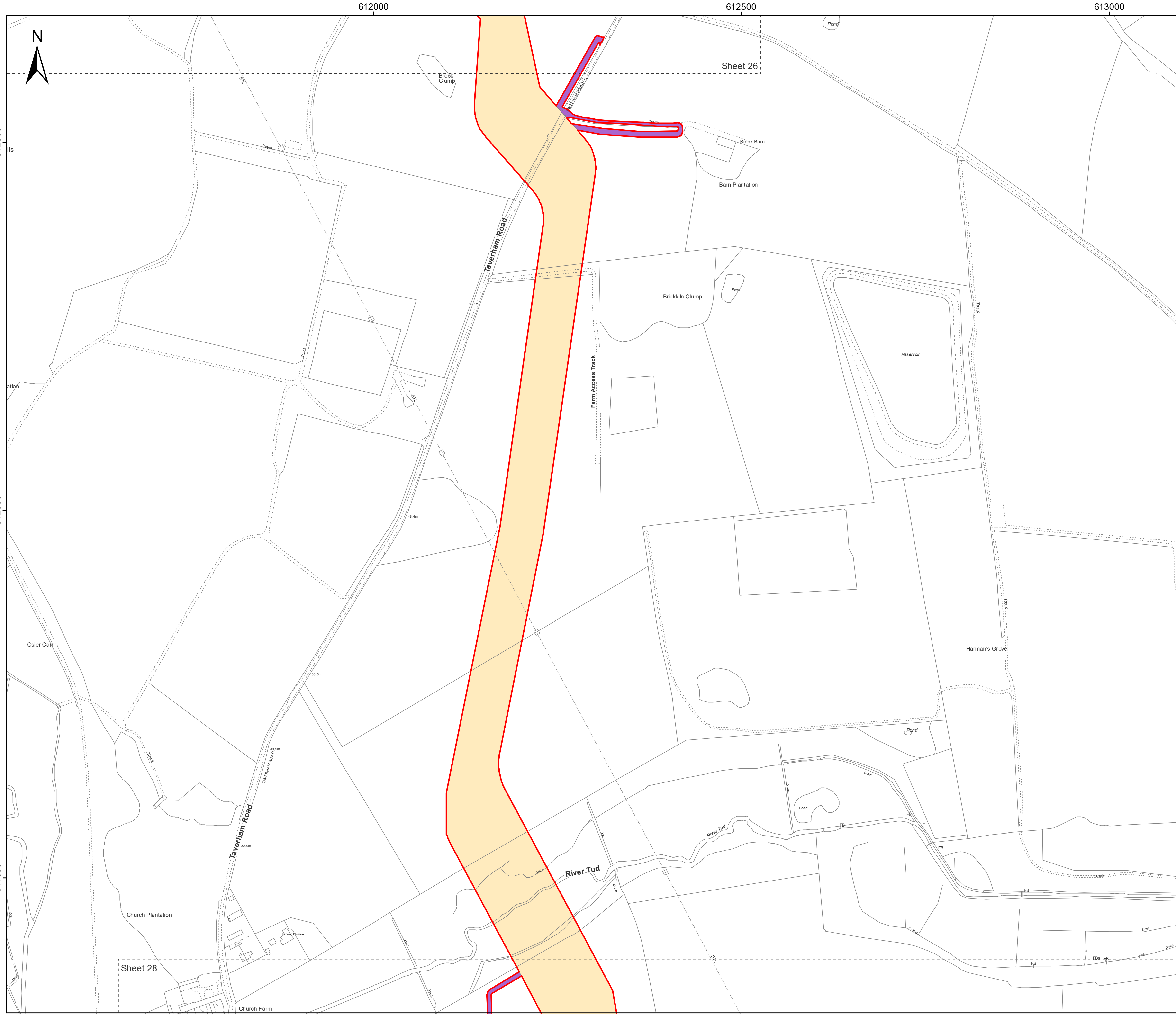
Scale: 1:2 500 Scale at size: A1

Equinor Doc. no.: C282-EQ-Z-GA-00008

| | | | | | |
|-----|------------|---------------|--------|-------|------|
| D | 27/02/2023 | Updated issue | erihag | shatk | sarc |
| C | 23/02/2023 | Updated issue | erihag | shatk | sarc |
| B | 14/10/2022 | Updated issue | erihag | jadd | sarc |
| A | 16/08/2022 | First Issue | erihag | jadd | sarc |
| REV | DATE | STATUS | DRW | CHK | APR |



Sheet 27



Sheringham Shoal and Dudgeon Extension Projects

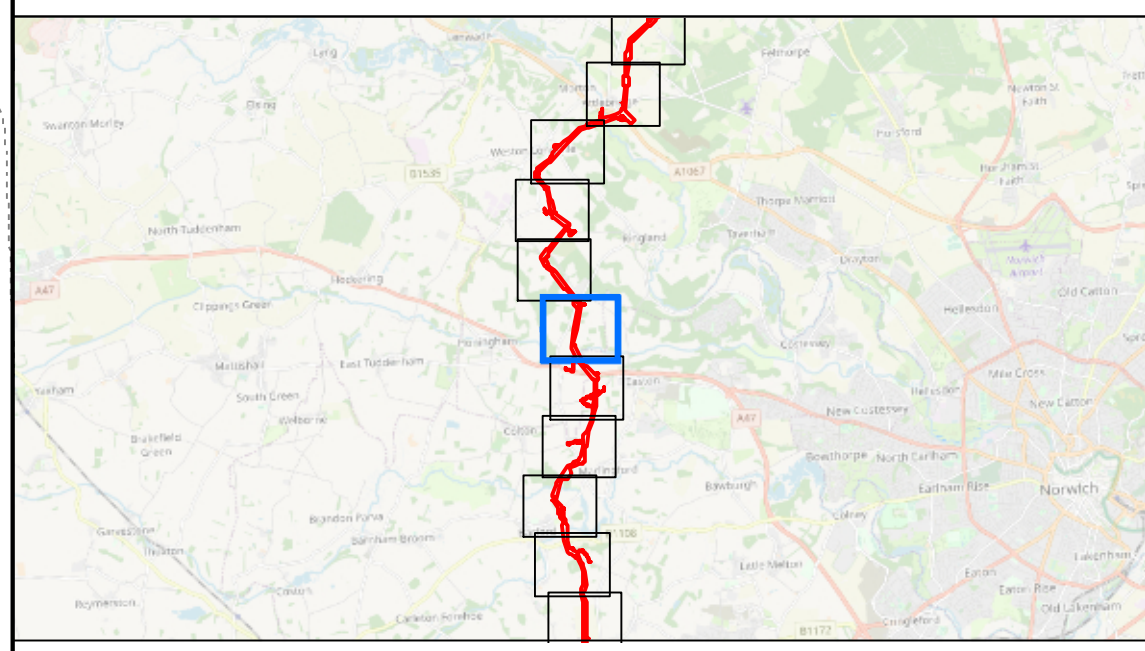
Title: Onshore Works Plans

Sheet 27 of 40

APFP Regulations Reference: 5(2)(j)
Application Doc. no.: 2.6

- Legend:**
- Order Limits
 - Sheet extent
 - Works No. 12A/B or 12C, Onshore connection works (Cable Corridor)
 - Works No. 13A/B, Temporary access tracks

Data Sources: © Norfolk County Council, 2020; © Natural England copyright, 2020
Base Map: © Crown copyright and database rights 2020, Ordnance Survey 0100031673; © OpenStreetMap (and) contributors, CC-BY-SA



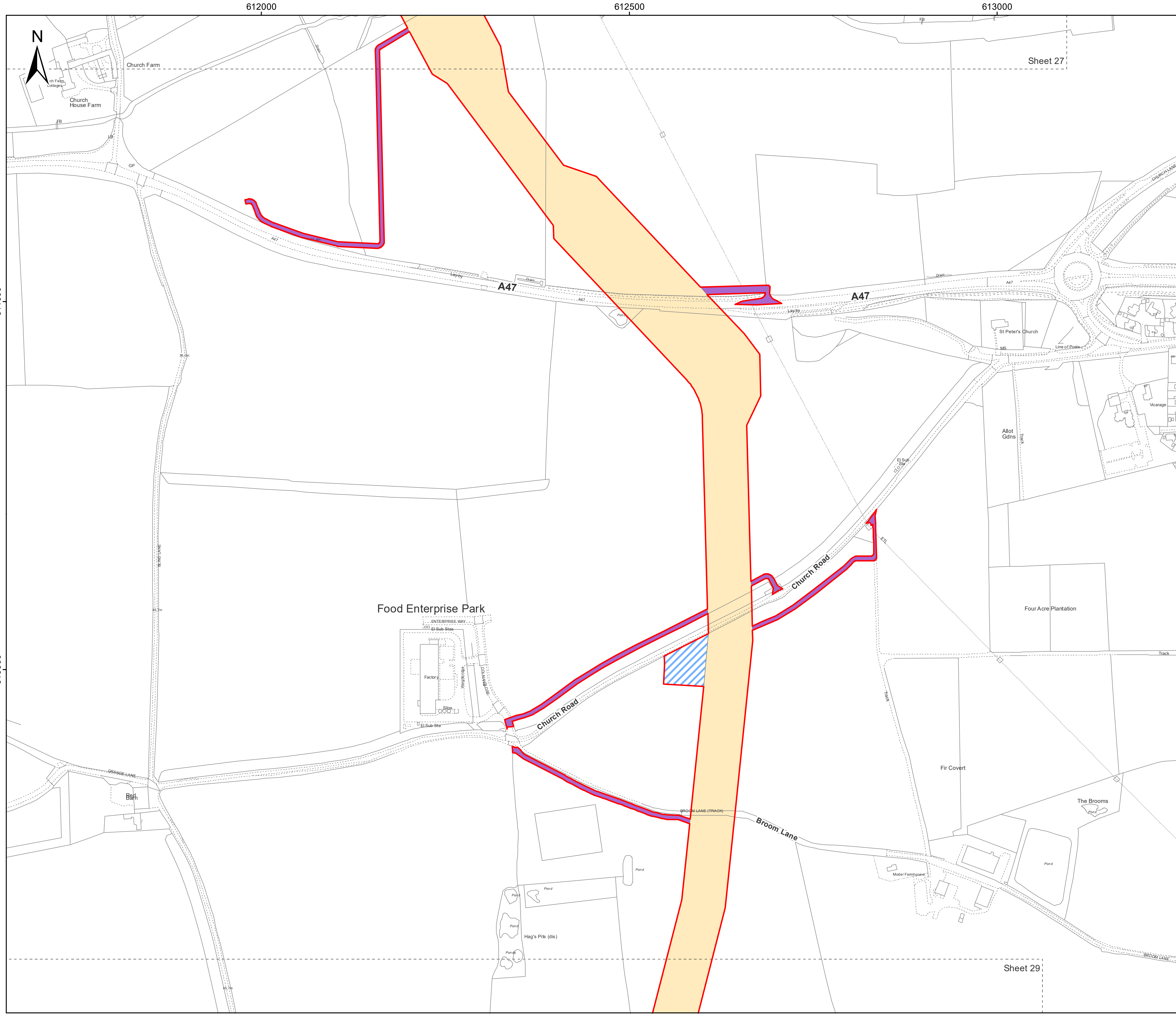
Coordinate Reference System: British National Grid
Transformation WGS84: OSGB_1936_To_WGS_1984_7

Scale: 1:2 500 Scale at size: A1

Equinor Doc. no.: C282-EQ-Z-GA-00008

| | | | | | |
|-----|------------|---------------|--------|-------|------|
| D | 27/02/2023 | Updated issue | erihag | shatk | sarc |
| C | 23/02/2023 | Updated issue | erihag | shatk | sarc |
| B | 14/10/2022 | Updated issue | erihag | jadd | sarc |
| A | 16/08/2022 | First Issue | erihag | jadd | sarc |
| REV | DATE | STATUS | DRW | CHK | APR |





Sheringham Shoal and Dudgeon Extension Projects

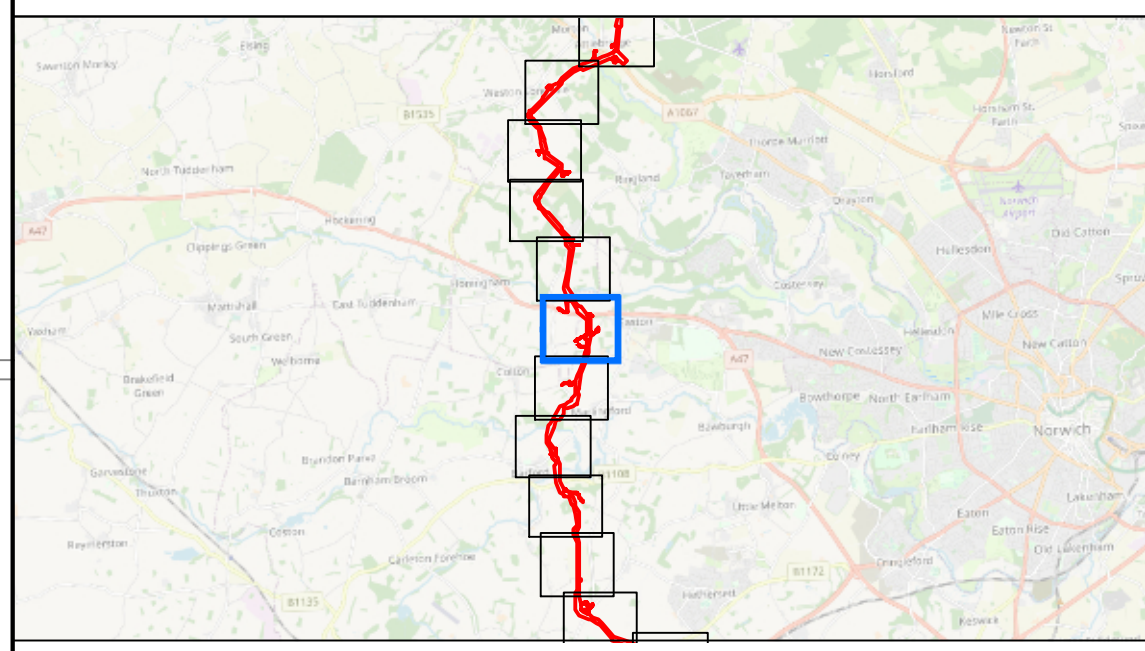
Title: Onshore Works Plans

Sheet 28 of 40

APFP Regulations Reference: 5(2)(j)
Application Doc. no.: 2.6

- Legend:
- Order Limits
 - Sheet extent
 - Works No. 12A/B or 12C, Onshore connection works (Cable Corridor)
 - Works No. 13A/B, Temporary access tracks
 - Works No. 14A/B, Construction compound areas

Data Sources: © Norfolk County Council, 2020; © Natural England copyright, 2020
Base Map: © Crown copyright and database rights 2020, Ordnance Survey 0100031673; © OpenStreetMap (and) contributors, CC-BY-SA



Coordinate Reference System: British National Grid
Transformation WGS84: OSGB_1936_To_WGS_1984_7

Scale: 1:2 500 Scale at size: A1

Equinor Doc. no.: C282-EQ-Z-GA-00008

| | | | | | |
|-----|------------|---------------|--------|-------|------|
| D | 27/02/2023 | Updated issue | erihag | shatk | sarc |
| C | 23/02/2023 | Updated issue | erihag | shatk | sarc |
| B | 14/10/2022 | Updated issue | erihag | jadd | sarc |
| A | 16/08/2022 | First Issue | erihag | jadd | sarc |
| REV | DATE | STATUS | DRW | CHK | APR |




611500 612000 612500 613000



310000

309500

309000



Sheet 28

Sheet 30

Sheringham Shoal and Dudgeon Extension Projects

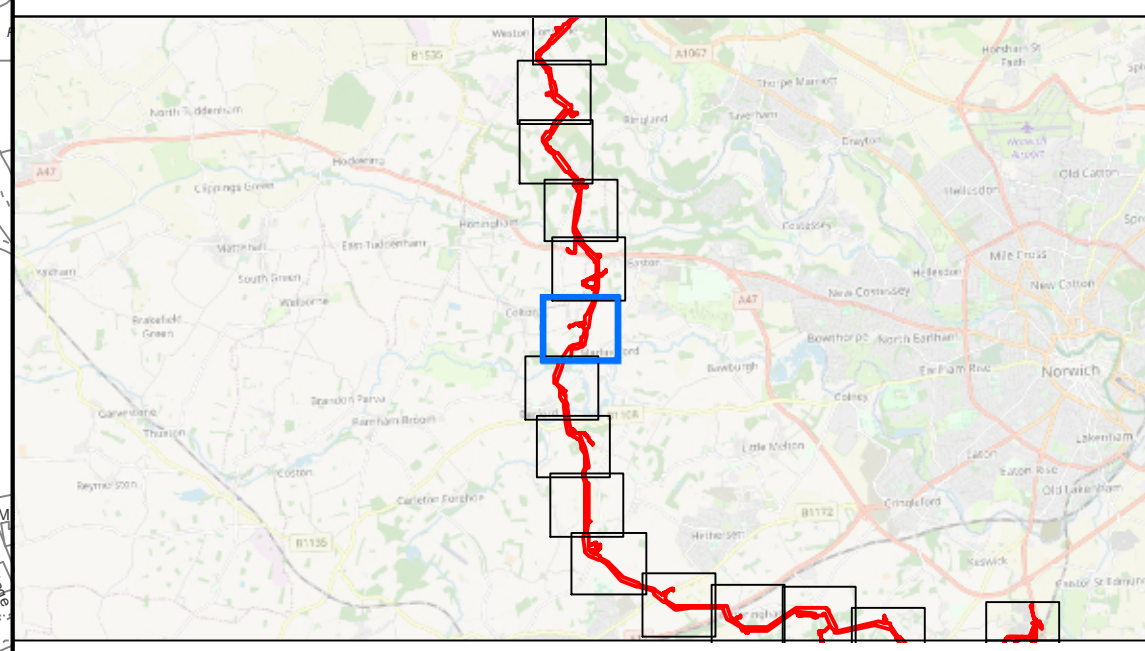
Title: Onshore Works Plans

Sheet 29 of 40

APFP Regulations Reference: 5(2)(j)
Application Doc. no.: 2.6

- Legend:
- Order Limits
 - Sheet extent
 - Works No. 12A/B or 12C, Onshore connection works (Cable Corridor)
 - Works No. 13A/B, Temporary access tracks

Data Sources: © Norfolk County Council, 2020; © Natural England copyright, 2020
Base Map: © Crown copyright and database rights 2020, Ordnance Survey 0100031673; © OpenStreetMap (and) contributors, CC-BY-SA



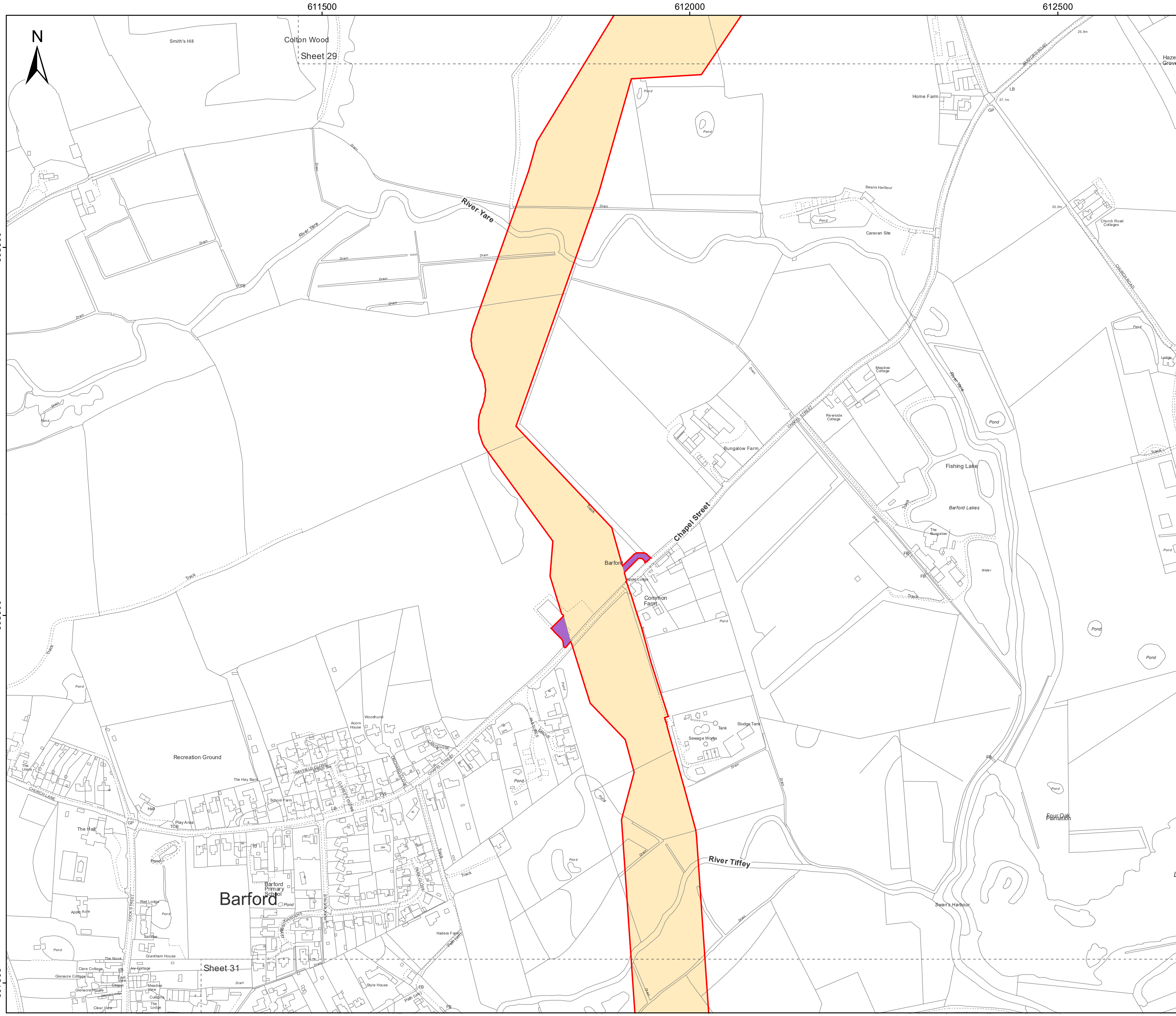
Coordinate Reference System: British National Grid
Transformation WGS84: OSGB_1936_To_WGS_1984_7

Scale: 1:2 500 Scale at size: A1

Equinor Doc. no.: C282-EQ-Z-GA-00008

| | | | | | |
|-----|------------|---------------|--------|-------|------|
| D | 27/02/2023 | Updated issue | erihag | shatk | sarc |
| C | 23/02/2023 | Updated issue | erihag | shatk | sarc |
| B | 14/10/2022 | Updated issue | erihag | jadd | sarc |
| A | 16/08/2022 | First Issue | erihag | jadd | sarc |
| REV | DATE | STATUS | DRW | CHK | APR |





Sheringham Shoal and Dudgeon Extension Projects

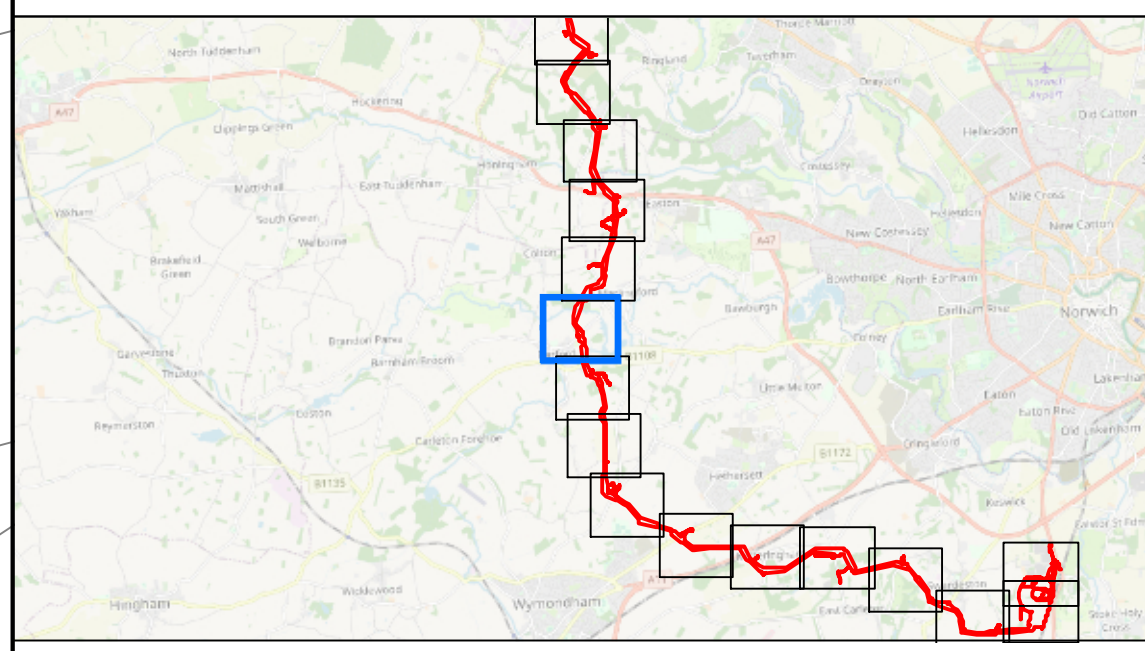
Title: Onshore Works Plans

Sheet 30 of 40

APFP Regulations Reference: 5(2)(j)
Application Doc. no.: 2.6

- Legend:
- Order Limits
 - Sheet extent
 - Works No. 12A/B or 12C, Onshore connection works (Cable Corridor)
 - Works No. 13A/B, Temporary access tracks

Data Sources: © Norfolk County Council, 2020; © Natural England copyright, 2020
Base Map: © Crown copyright and database rights 2020, Ordnance Survey 0100031673; © OpenStreetMap (and) contributors, CC-BY-SA



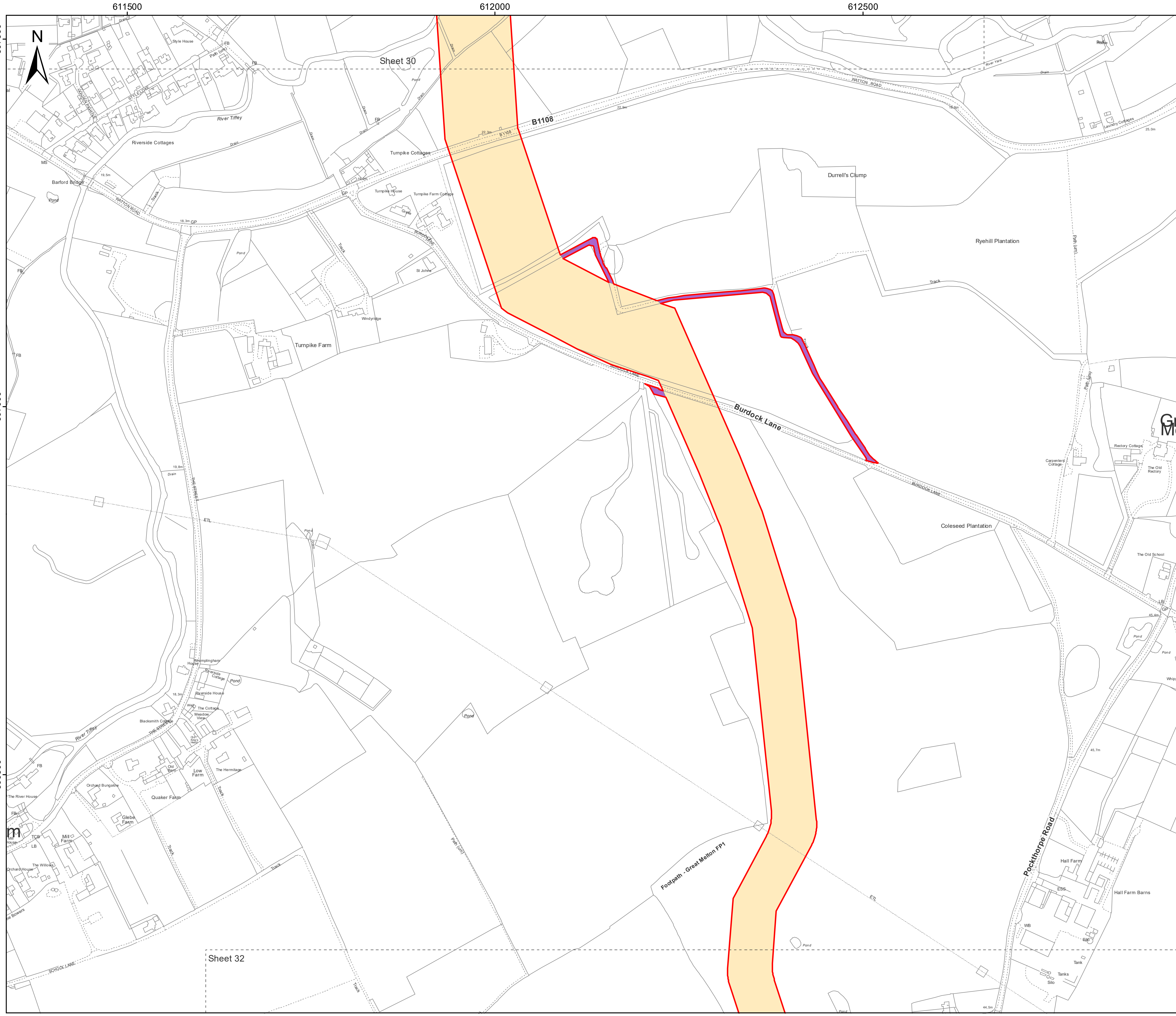
Coordinate Reference System: British National Grid
Transformation WGS84: OSGB_1936_To_WGS_1984_7

Scale: 1:2 500 Scale at size: A1

Equinor Doc. no.: C282-EQ-Z-GA-00008

| | | | | | |
|-----|------------|---------------|--------|-------|------|
| D | 27/02/2023 | Updated issue | erihag | shatk | sarc |
| C | 23/02/2023 | Updated issue | erihag | shatk | sarc |
| B | 14/10/2022 | Updated issue | erihag | jadd | sarc |
| A | 16/08/2022 | First Issue | erihag | jadd | sarc |
| REV | DATE | STATUS | DRW | CHK | APR |





Sheringham Shoal and Dudgeon Extension Projects

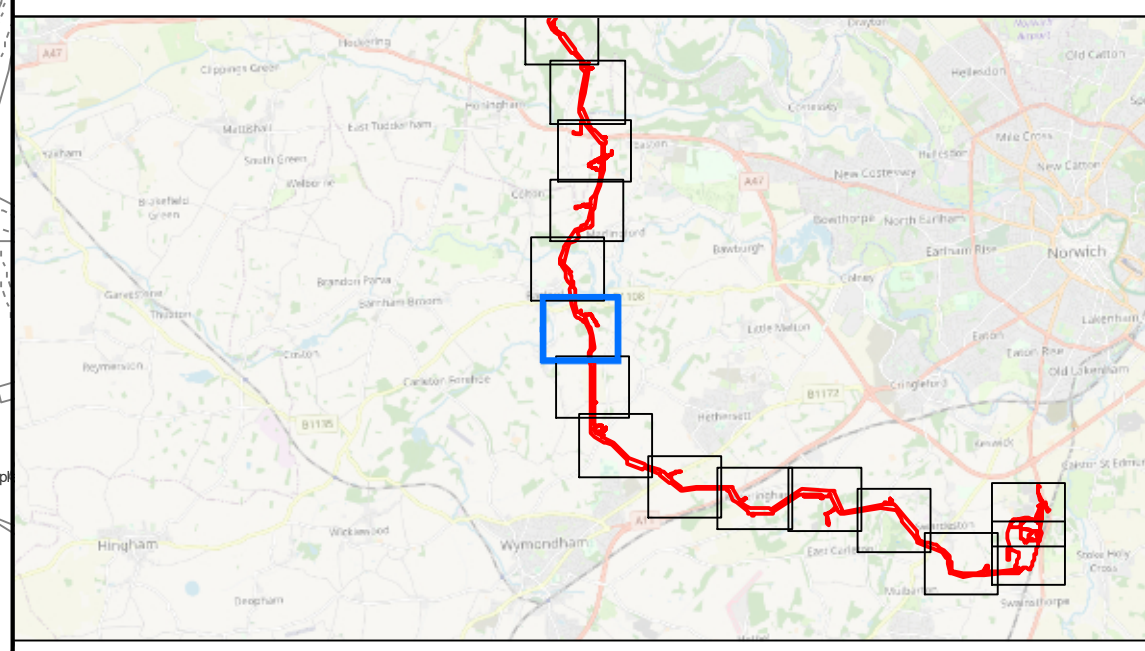
Title: Onshore Works Plans

Sheet 31 of 40

APFP Regulations Reference: 5(2)(j)
Application Doc. no.: 2.6

- Legend:**
- Order Limits
 - Sheet extent
 - Works No. 12A/B or 12C, Onshore connection works (Cable Corridor)
 - Works No. 13A/B, Temporary access tracks

Data Sources: © Norfolk County Council, 2020; © Natural England copyright, 2020
Base Map: © Crown copyright and database rights 2020, Ordnance Survey 0100031673; © OpenStreetMap (and) contributors, CC-BY-SA



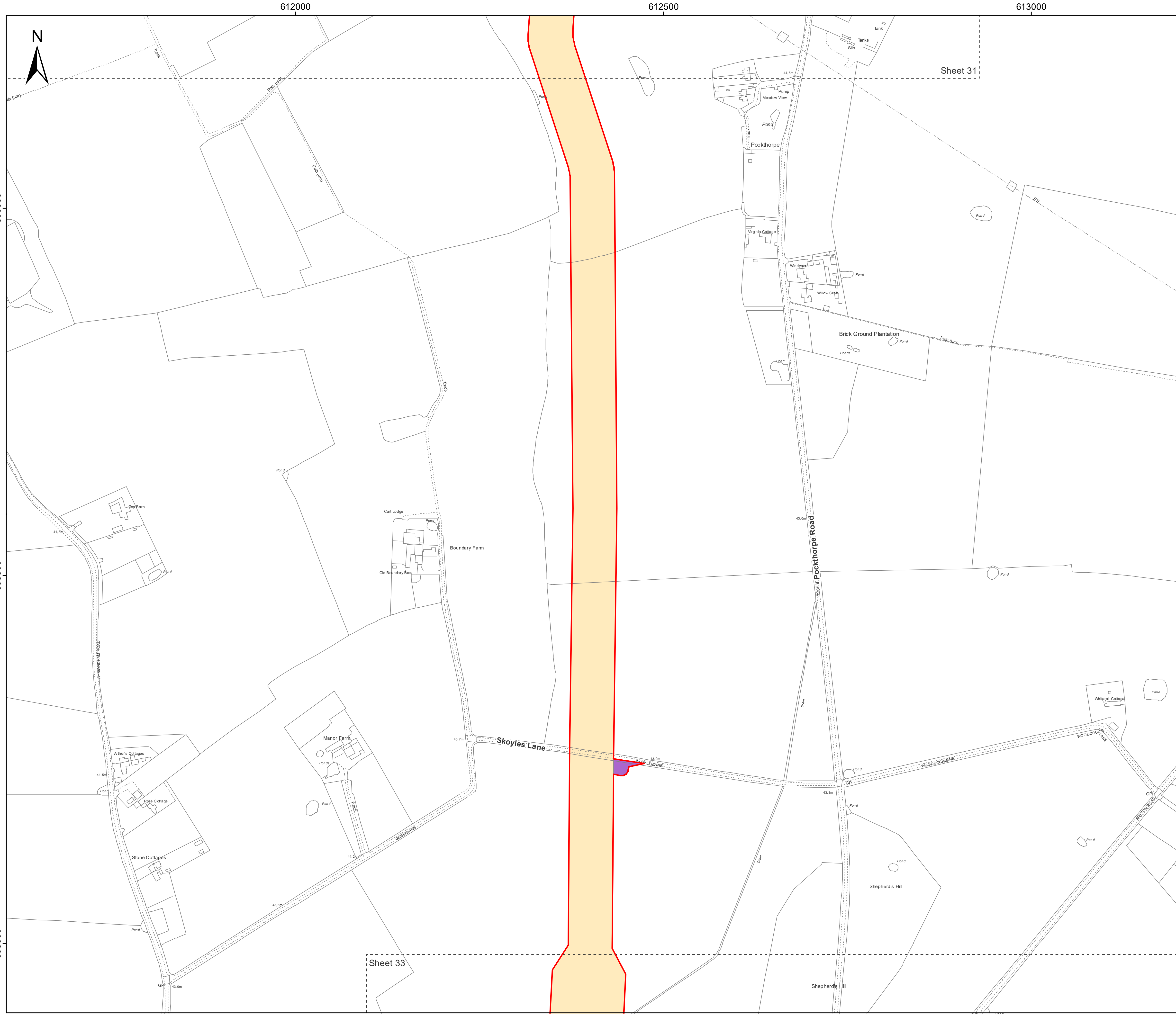
Coordinate Reference System: British National Grid
Transformation WGS84: OSGB_1936_To_WGS_1984_7

Scale: 1:2 500 Scale at size: A1

Equinor Doc. no.: C282-EQ-Z-GA-00008

| | | | | | |
|-----|------------|---------------|--------|-------|------|
| D | 27/02/2023 | Updated issue | erihag | shatk | sarc |
| C | 23/02/2023 | Updated issue | erihag | shatk | sarc |
| B | 14/10/2022 | Updated issue | erihag | jadd | sarc |
| A | 16/08/2022 | First Issue | erihag | jadd | sarc |
| REV | DATE | STATUS | DRW | CHK | APR |





Sheringham Shoal and Dudgeon Extension Projects

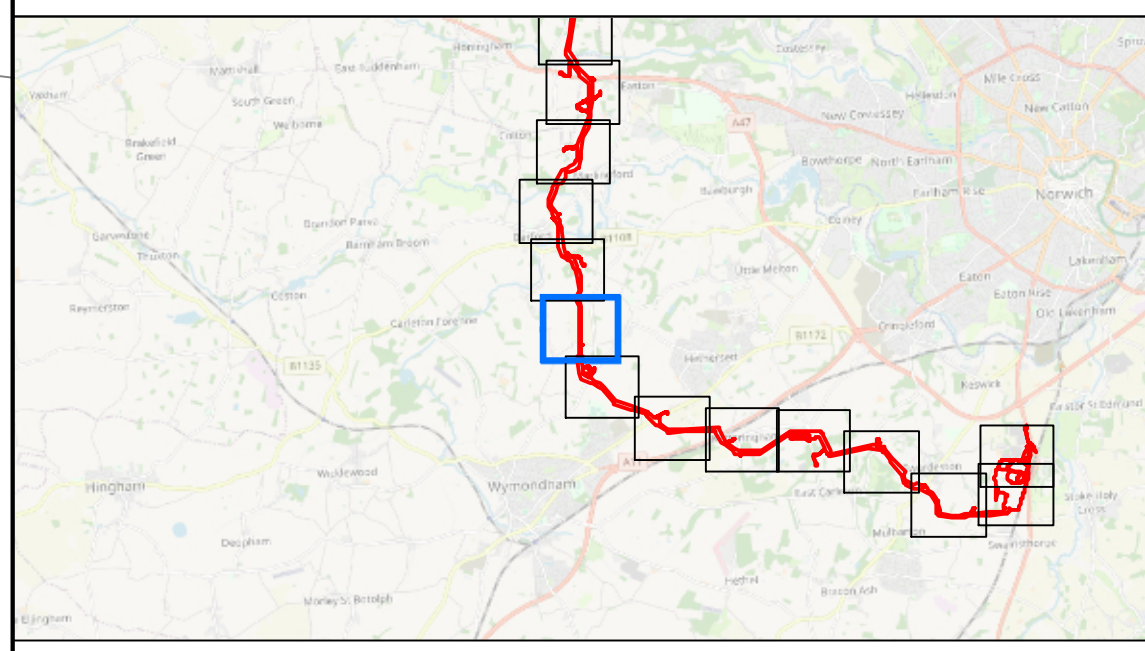
Title: Onshore Works Plans

Sheet 32 of 40

APFP Regulations Reference: 5(2)(j)
Application Doc. no.: 2.6

- Legend:
- Order Limits
 - Sheet extent
 - Works No. 12A/B or 12C, Onshore connection works (Cable Corridor)
 - Works No. 13A/B, Temporary access tracks

Data Sources: © Norfolk County Council, 2020; © Natural England copyright, 2020
Base Map: © Crown copyright and database rights 2020, Ordnance Survey 0100031673; © OpenStreetMap (and) contributors, CC-BY-SA



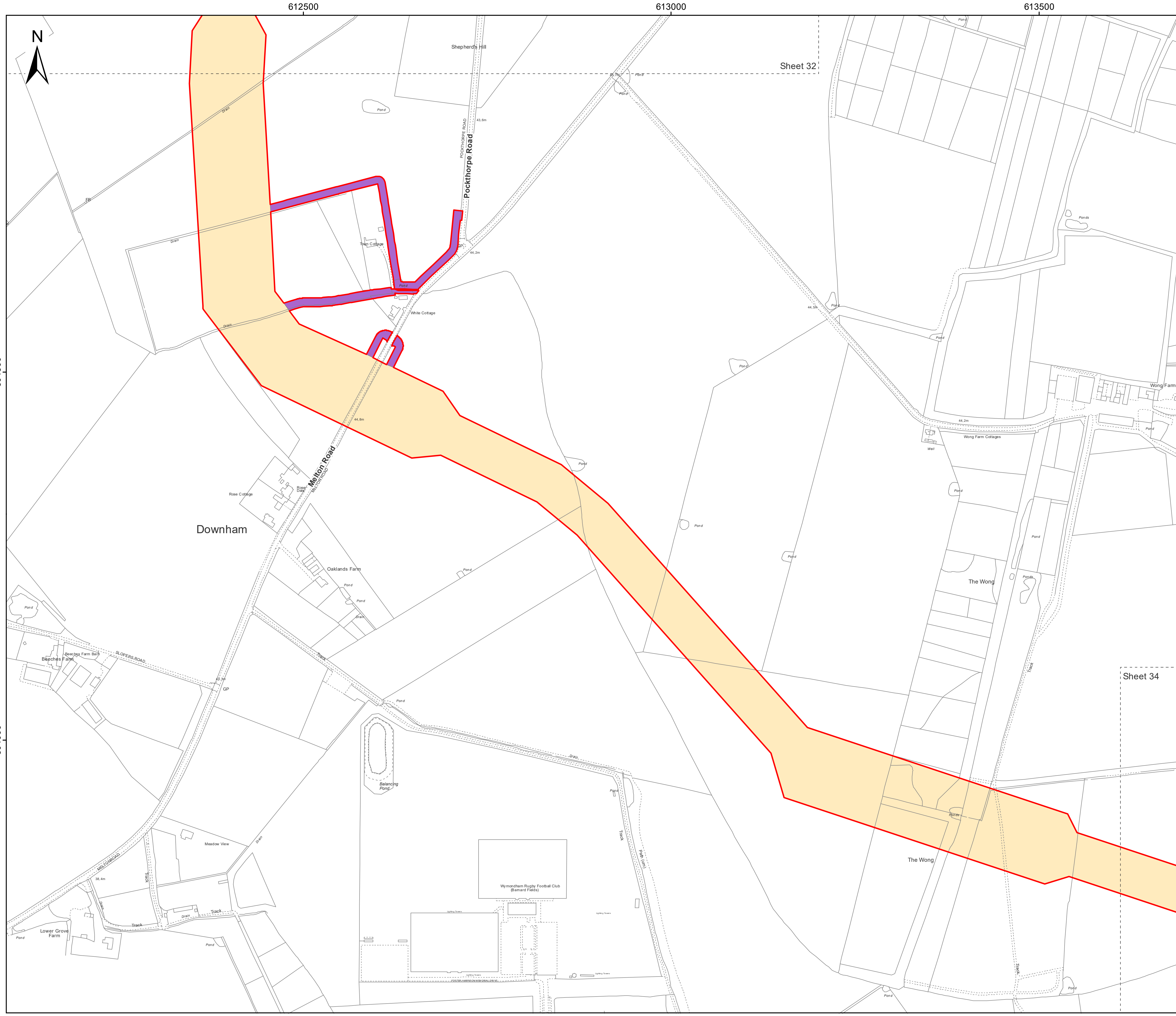
Coordinate Reference System: British National Grid
Transformation WGS84: OSGB_1936_To_WGS_1984_7

Scale: 1:2 500 Scale at size: A1

Equinor Doc. no.: C282-EQ-Z-GA-00008

| | | | | | |
|-----|------------|---------------|--------|-------|------|
| D | 27/02/2023 | Updated issue | erihag | shatk | sarc |
| C | 23/02/2023 | Updated issue | erihag | shatk | sarc |
| B | 14/10/2022 | Updated issue | erihag | jadd | sarc |
| A | 16/08/2022 | First Issue | erihag | jadd | sarc |
| REV | DATE | STATUS | DRW | CHK | APR |





Sheringham Shoal and Dudgeon Extension Projects

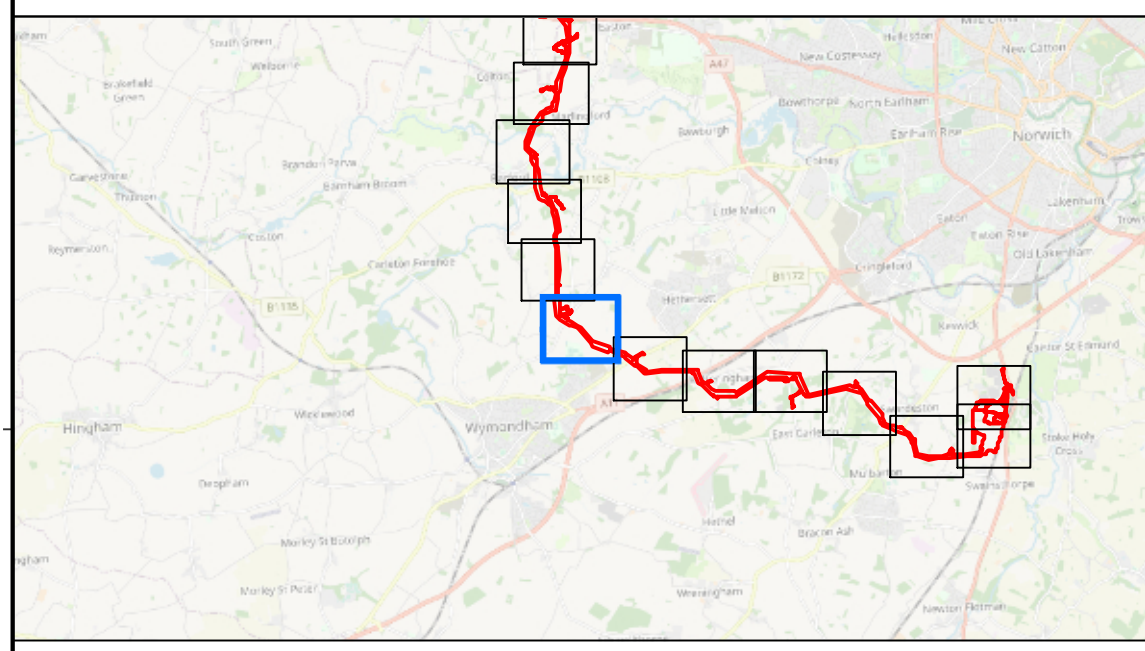
Title: Onshore Works Plans

Sheet 33 of 40

APFP Regulations Reference: 5(2)(j)
Application Doc. no.: 2.6

- Legend:
- Order Limits
 - Sheet extent
 - Works No. 12A/B or 12C, Onshore connection works (Cable Corridor)
 - Works No. 13A/B, Temporary access tracks

Data Sources: © Norfolk County Council, 2020; © Natural England copyright, 2020
Base Map: © Crown copyright and database rights 2020, Ordnance Survey 0100031673; © OpenStreetMap (and) contributors, CC-BY-SA



Coordinate Reference System: British National Grid
Transformation WGS84: OSGB_1936_To_WGS_1984_7

Scale: 1:2 500 Scale at size: A1

Equinor Doc. no.: C282-EQ-Z-GA-00008

| | | | | | |
|-----|------------|---------------|--------|-------|------|
| D | 27/02/2023 | Updated issue | erihag | shatk | sarc |
| C | 23/02/2023 | Updated issue | erihag | shatk | sarc |
| B | 14/10/2022 | Updated issue | erihag | jadd | sarc |
| A | 16/08/2022 | First Issue | erihag | jadd | sarc |
| REV | DATE | STATUS | DRW | CHK | APR |



614000

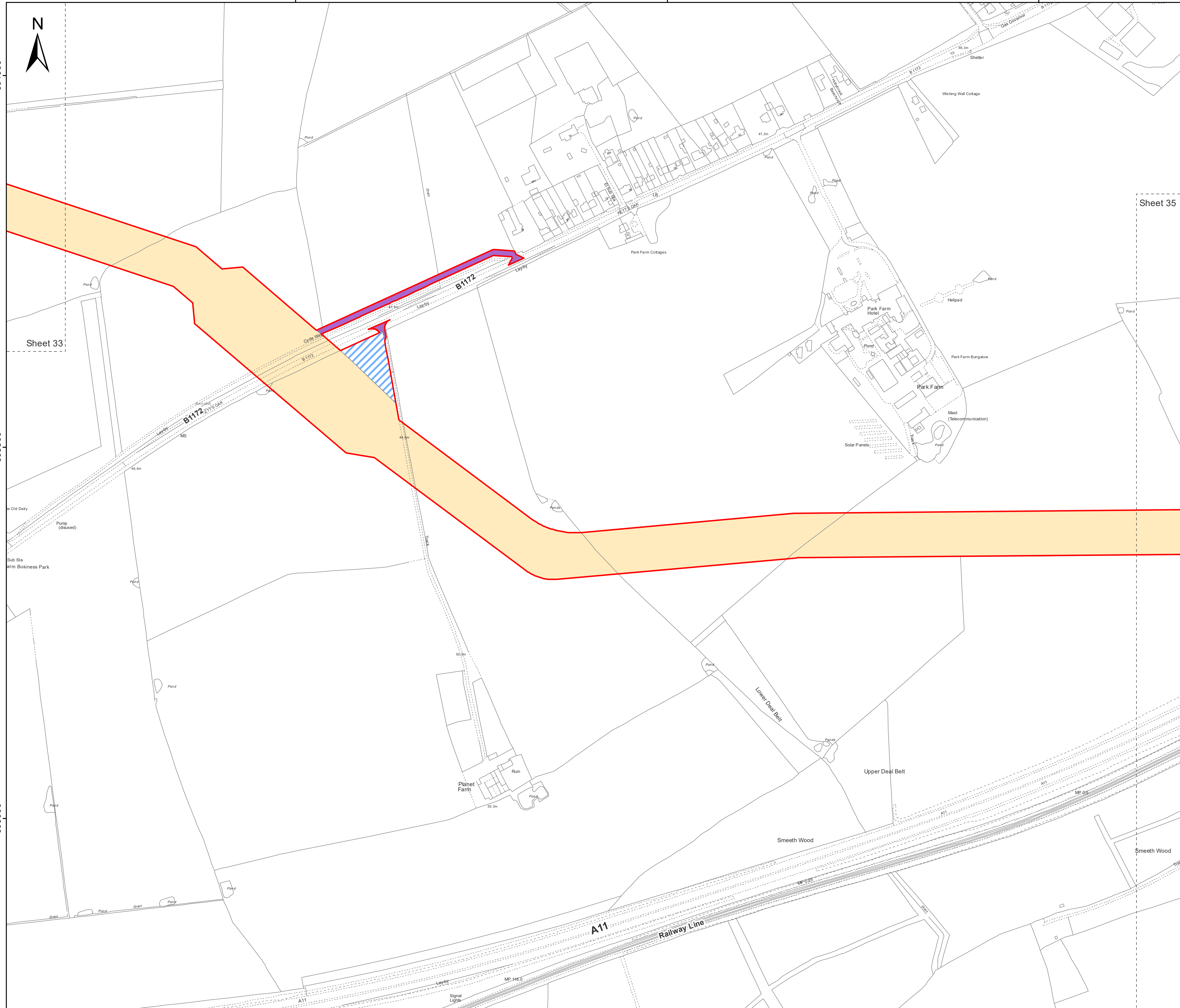
614500

615000

304000

303500

303000








Sheringham Shoal and Dudgeon Extension Projects

Title: Onshore Works Plans

Sheet 34 of 40

APFP Regulations Reference: 5(2)(j)
Application Doc. no.: 2.6

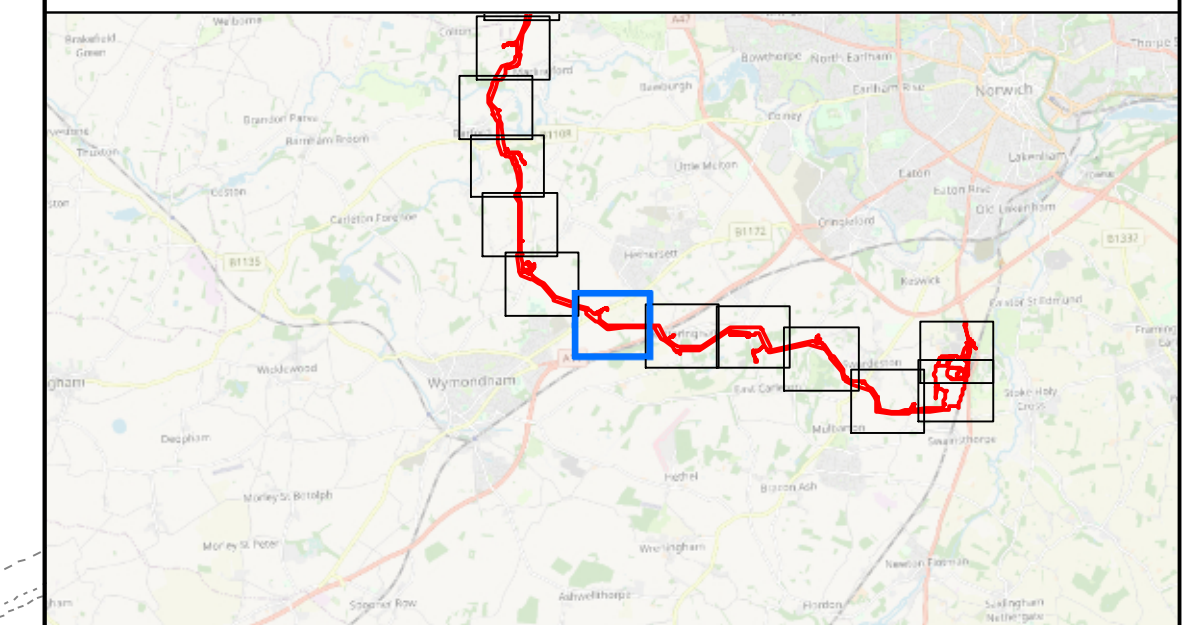
Legend:

-  Order Limits
-  Sheet extent
-  Works No. 12A/B or 12C, Onshore connection works (Cable Corridor)
-  Works No. 13A/B, Temporary access tracks
-  Works No. 14A/B, Construction compound areas

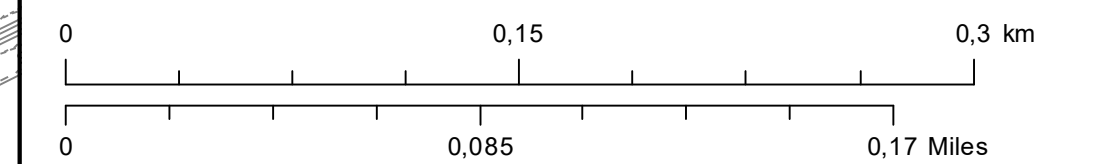
Sheet 35

Sheet 33

Data Sources: © Norfolk County Council, 2020; © Natural England copyright, 2020
Base Map: © Crown copyright and database rights 2020, Ordnance Survey 0100031673; © OpenStreetMap (and) contributors, CC-BY-SA



Coordinate Reference System: British National Grid
Transformation WGS84: OSGB_1936_To_WGS_1984_7

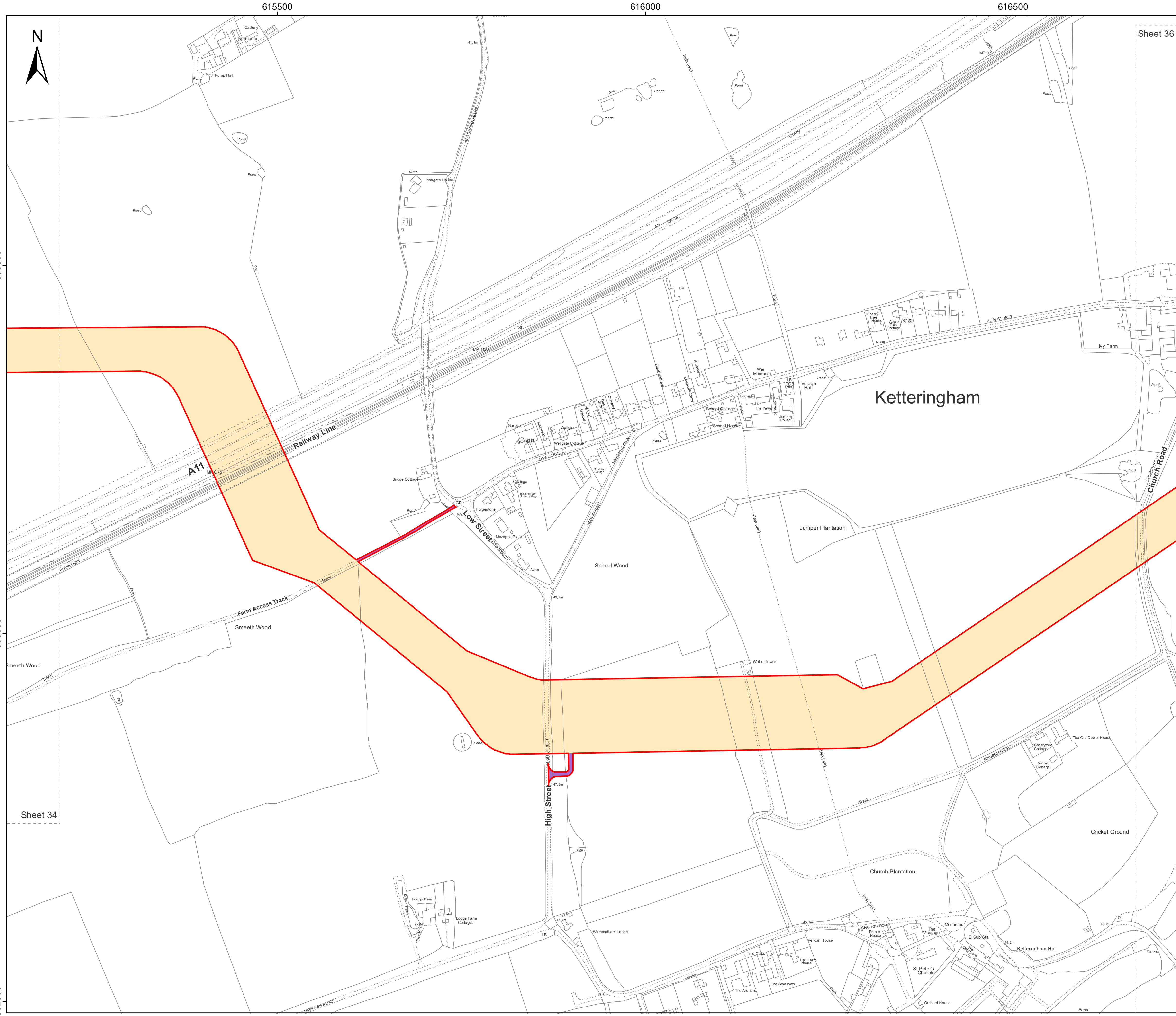


Scale: 1:2 500 Scale at size: A1

Equinor Doc. no.: C282-EQ-Z-GA-00008

| | | | | | |
|-----|------------|---------------|--------|-------|------|
| D | 27/02/2023 | Updated issue | erihag | shatk | sarc |
| C | 23/02/2023 | Updated issue | erihag | shatk | sarc |
| B | 14/10/2022 | Updated issue | erihag | jadd | sarc |
| A | 16/08/2022 | First Issue | erihag | jadd | sarc |
| REV | DATE | STATUS | DRW | CHK | APR |





Sheringham Shoal and Dudgeon Extension Projects

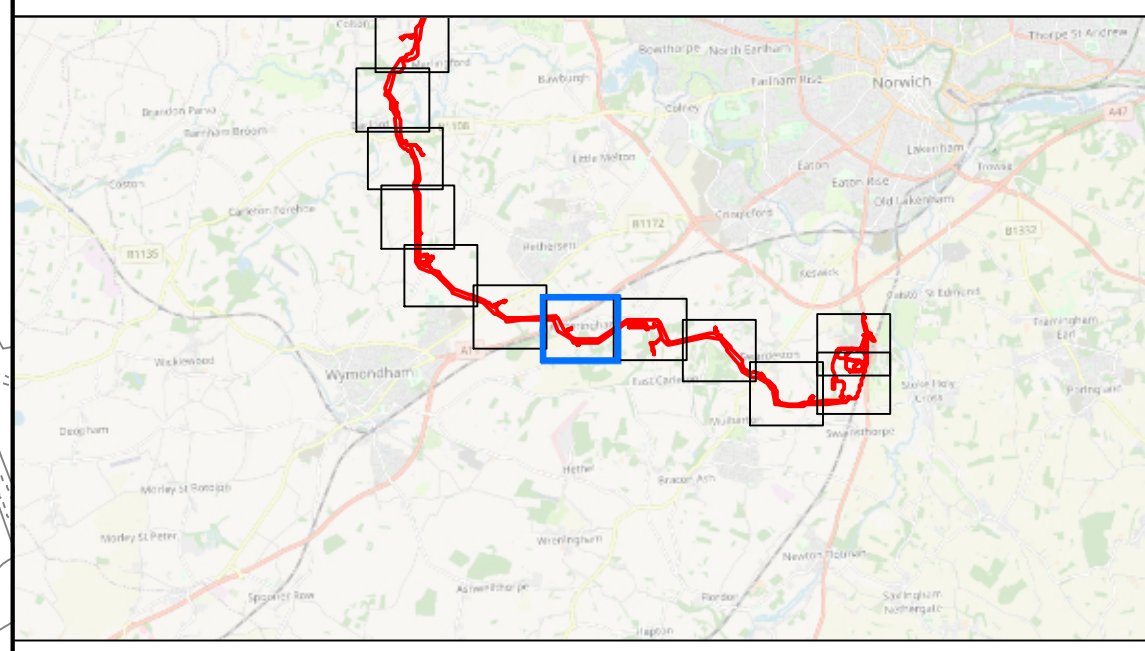
Title: Onshore Works Plans

Sheet 35 of 40

APFP Regulations Reference: 5(2)(j)
Application Doc. no.: 2.6

- Legend:
- Order Limits
 - Sheet extent
 - Works No. 12A/B or 12C, Onshore connection works (Cable Corridor)
 - Works No. 13A/B, Temporary access tracks

Data Sources: © Norfolk County Council, 2020; © Natural England copyright, 2020
Base Map: © Crown copyright and database rights 2020, Ordnance Survey 0100031673; © OpenStreetMap (and) contributors, CC-BY-SA



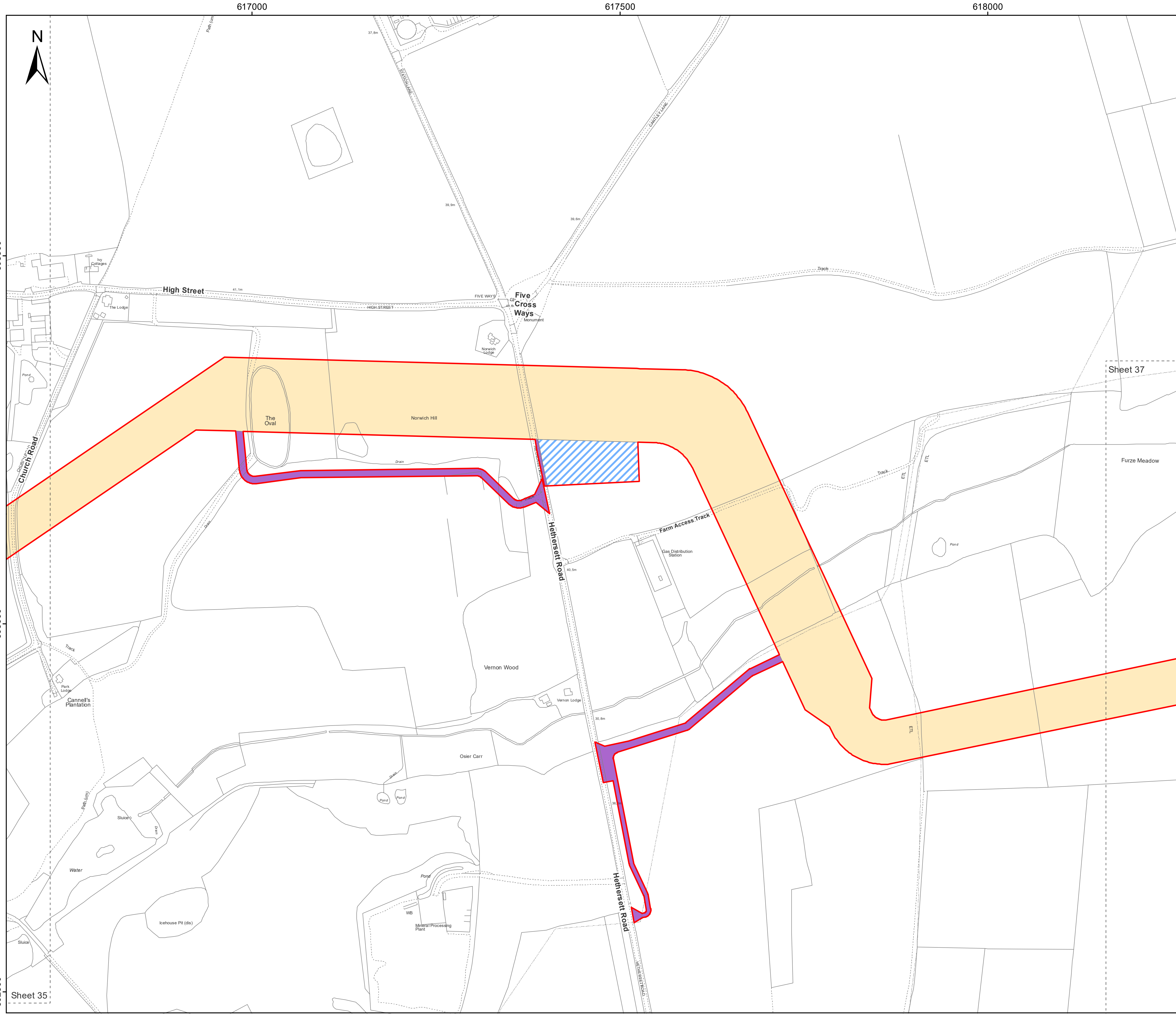
Coordinate Reference System: British National Grid
Transformation WGS84: OSGB_1936_To_WGS_1984_7

Scale: 1:2 500 Scale at size: A1

Equinor Doc. no.: C282-EQ-Z-GA-00008

| | | | | | |
|-----|------------|---------------|--------|-------|------|
| D | 27/02/2023 | Updated issue | erihag | shatk | sarc |
| C | 23/02/2023 | Updated issue | erihag | shatk | sarc |
| B | 14/10/2022 | Updated issue | erihag | jadd | sarc |
| A | 16/08/2022 | First Issue | erihag | jadd | sarc |
| REV | DATE | STATUS | DRW | CHK | APR |





Sheringham Shoal and Dudgeon Extension Projects

Title: Onshore Works Plans

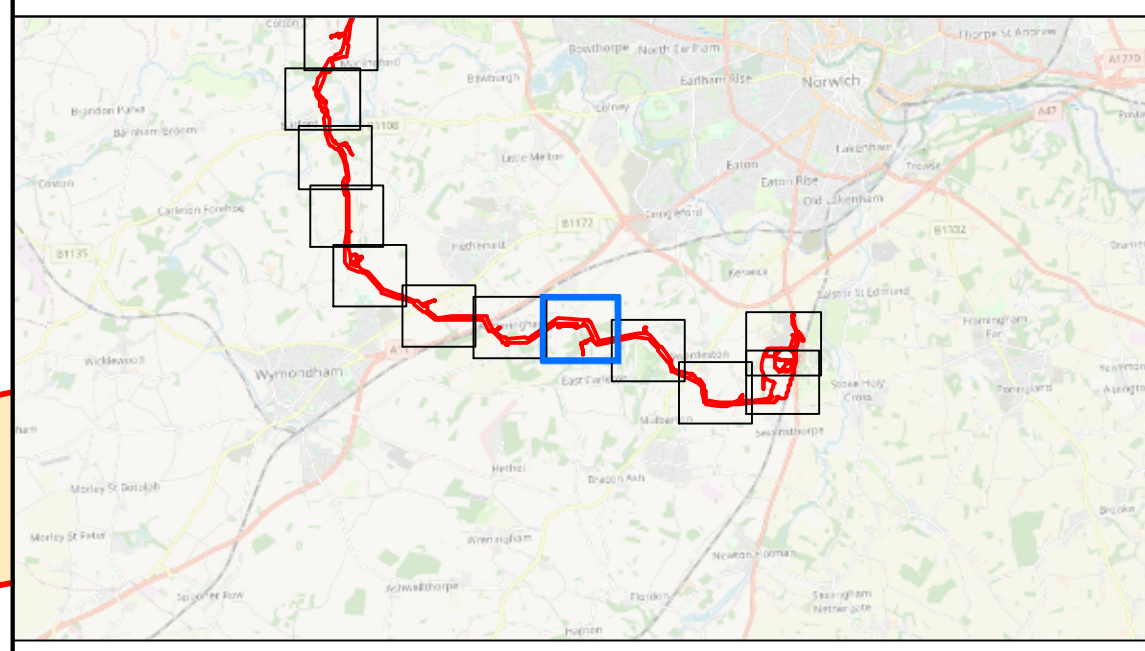
Sheet 36 of 40

APFP Regulations Reference: 5(2)(j)
Application Doc. no.: 2.6

Legend:

- Order Limits
- Sheet extent
- Works No. 12A/B or 12C, Onshore connection works (Cable Corridor)
- Works No. 13A/B, Temporary access tracks
- Works No. 14A/B, Construction compound areas

Data Sources: © Norfolk County Council, 2020; © Natural England copyright, 2020
Base Map: © Crown copyright and database rights 2020, Ordnance Survey 0100031673; © OpenStreetMap (and) contributors, CC-BY-SA



Coordinate Reference System: British National Grid
Transformation WGS84: OSGB_1936_To_WGS_1984_7

Scale: 1:2 500 Scale at size: A1

Equinor Doc. no.: C282-EQ-Z-GA-00008

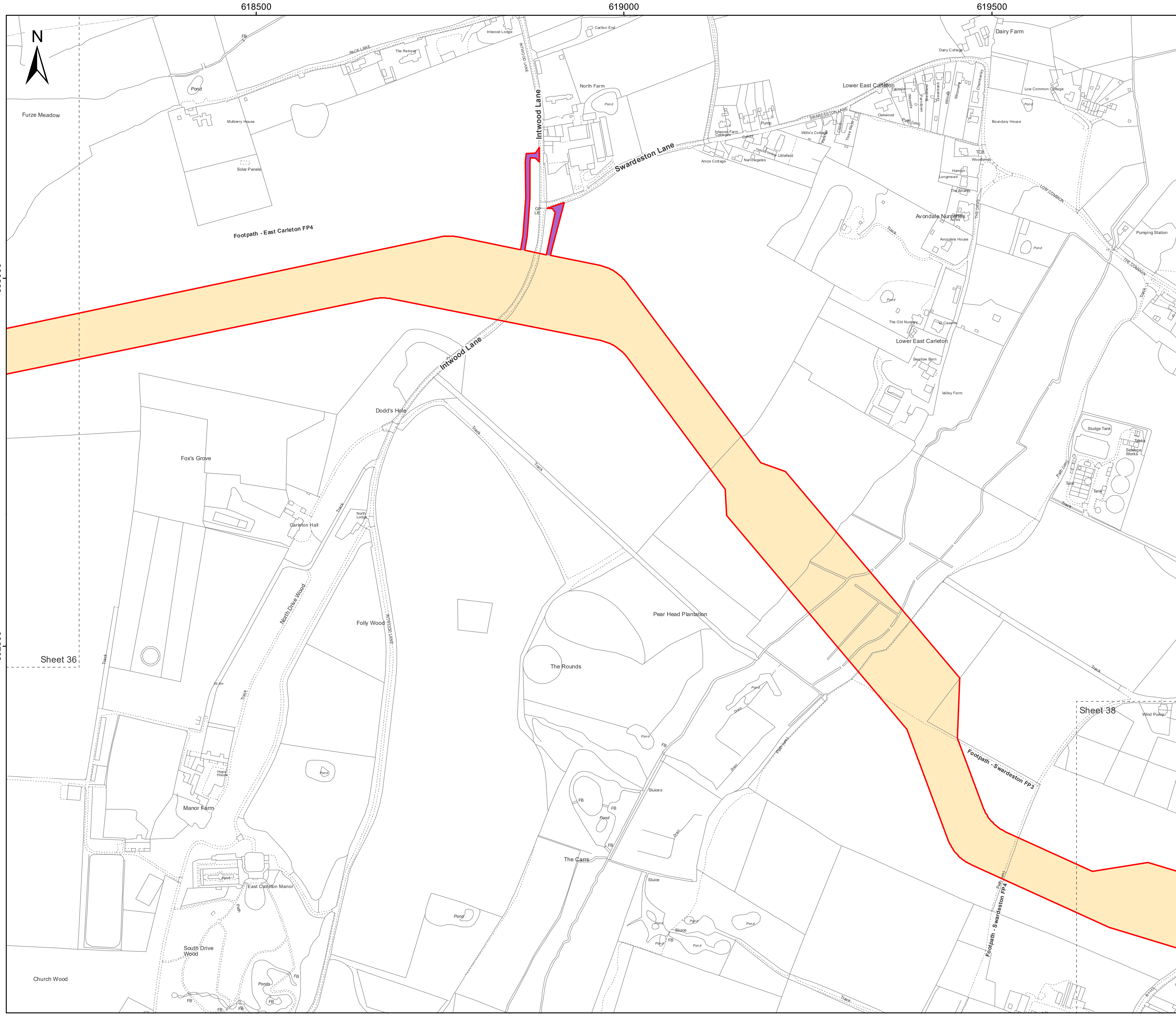
| | | | | | |
|-----|------------|---------------|--------|-------|------|
| D | 27/02/2023 | Updated issue | erihag | shatk | sarc |
| C | 23/02/2023 | Updated issue | erihag | shatk | sarc |
| B | 14/10/2022 | Updated issue | erihag | jadd | sarc |
| A | 16/08/2022 | First Issue | erihag | jadd | sarc |
| REV | DATE | STATUS | DRW | CHK | APR |



617000 617500 618000
303500 303000 302500

Sheet 35

Sheet 37



Sheringham Shoal and Dudgeon Extension Projects

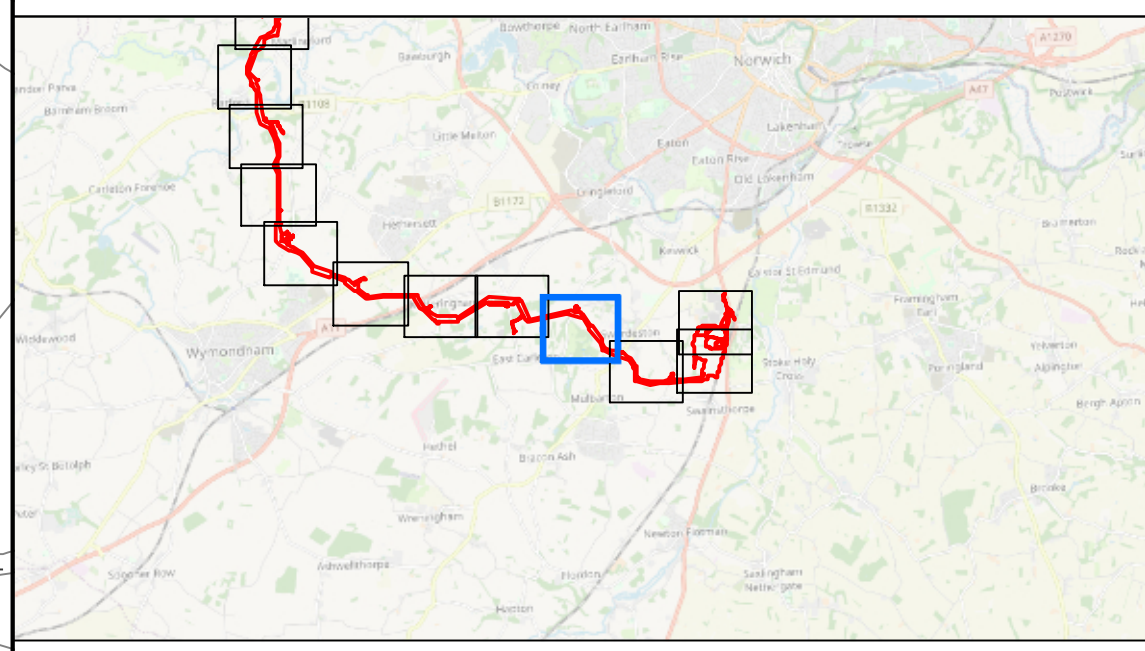
Title: Onshore Works Plans

Sheet 37 of 40

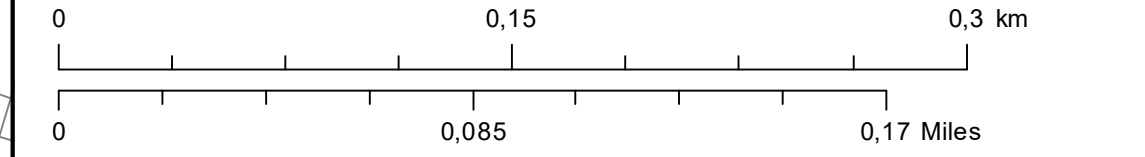
APFP Regulations Reference: 5(2)(j)
Application Doc. no.: 2.6

- Legend:**
- Order Limits
 - Sheet extent
 - Works No. 12A/B or 12C, Onshore connection works (Cable Corridor)
 - Works No. 13A/B, Temporary access tracks

Data Sources: © Norfolk County Council, 2020; © Natural England copyright, 2020
Base Map: © Crown copyright and database rights 2020, Ordnance Survey 0100031673; © OpenStreetMap (and) contributors, CC-BY-SA



Coordinate Reference System: British National Grid
Transformation WGS84: OSGB_1936_To_WGS_1984_7

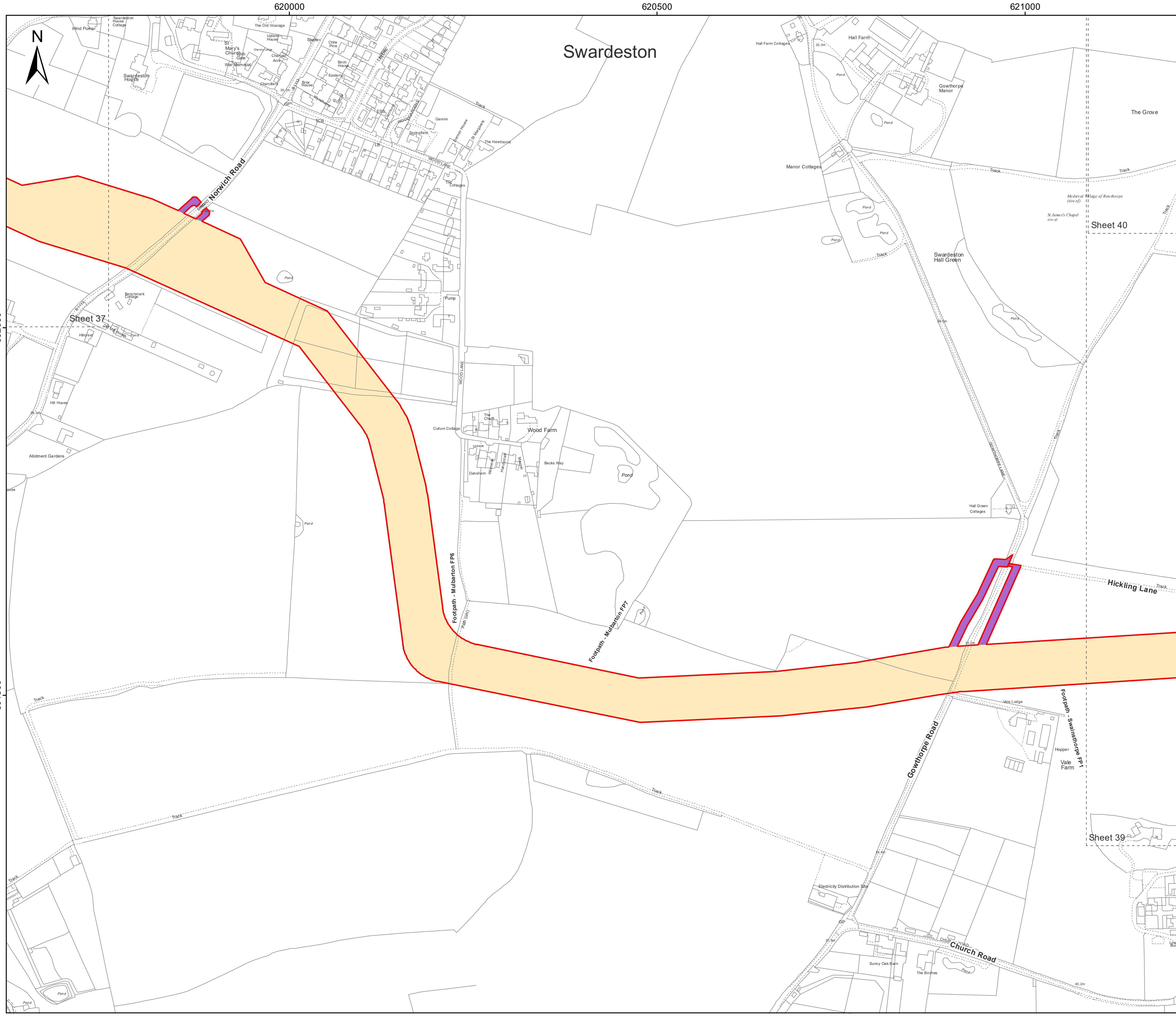


Scale: 1:2 500 Scale at size: A1

Equinor Doc. no.: C282-EQ-Z-GA-00008

| REV | DATE | STATUS | DRW | CHK | APR |
|-----|------------|---------------|--------|-------|------|
| D | 27/02/2023 | Updated issue | erihag | shatk | sarc |
| C | 23/02/2023 | Updated issue | erihag | shatk | sarc |
| B | 14/10/2022 | Updated issue | erihag | jadd | sarc |
| A | 16/08/2022 | First Issue | erihag | jadd | sarc |





Sheringham Shoal and Dudgeon Extension Projects

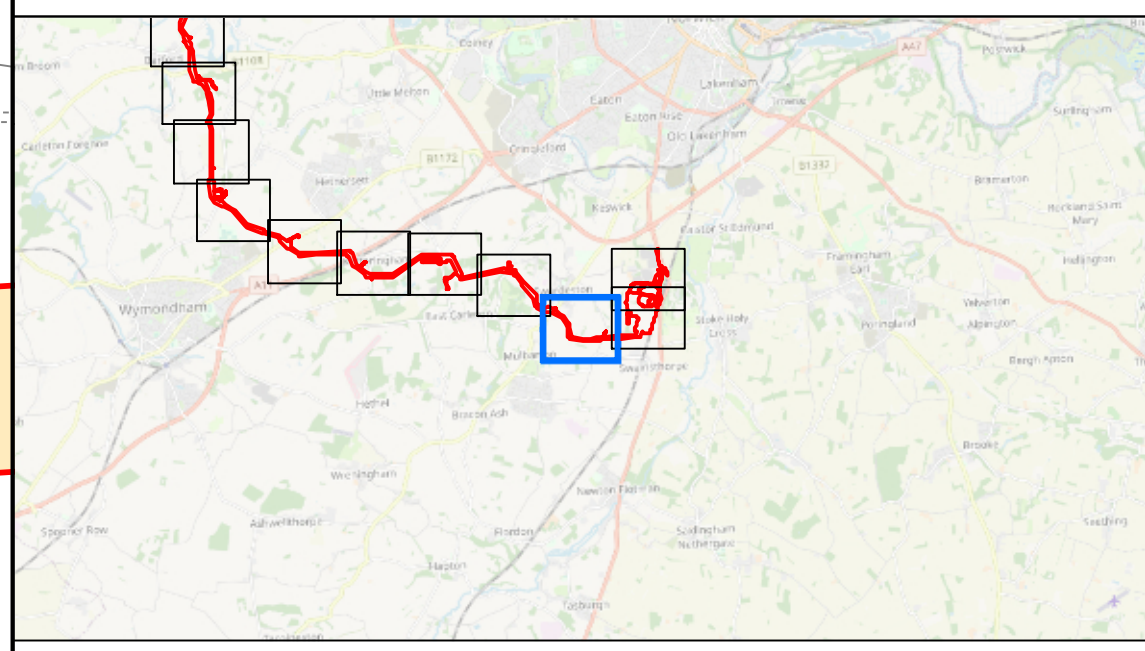
Title: Onshore Works Plans

Sheet 38 of 40

APFP Regulations Reference: 5(2)(j)
Application Doc. no.: 2.6

- Legend:
- Order Limits
 - Sheet extent
 - Works No. 12A/B or 12C, Onshore connection works (Cable Corridor)
 - Works No. 13A/B, Temporary access tracks

Data Sources: © Norfolk County Council, 2020; © Natural England copyright, 2020
Base Map: © Crown copyright and database rights 2020, Ordnance Survey 0100031673; © OpenStreetMap (and) contributors, CC-BY-SA



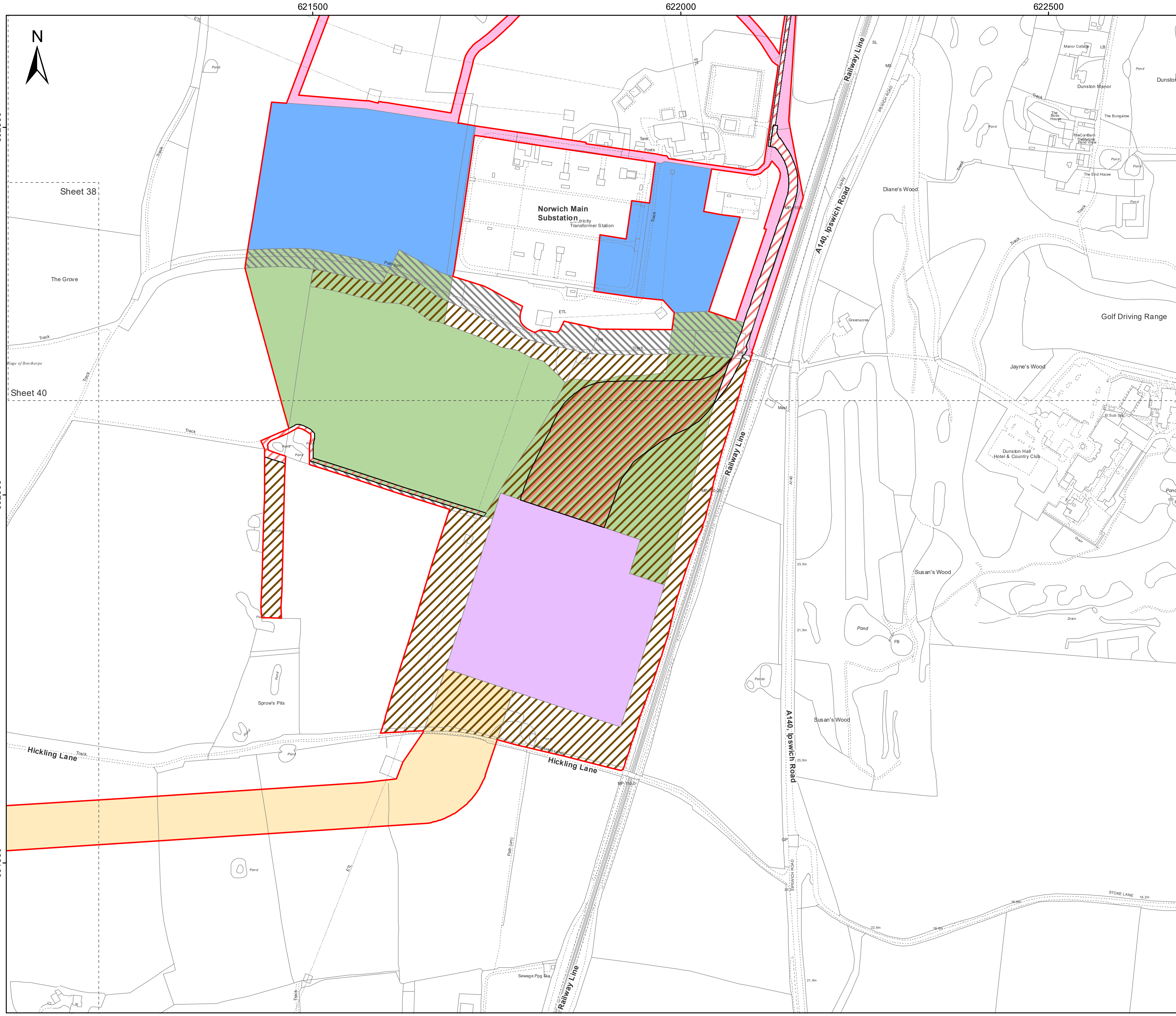
Coordinate Reference System: British National Grid
Transformation WGS84: OSGB_1936_To_WGS_1984_7

Scale: 1:2 500 Scale at size: A1

Equinor Doc. no.: C282-EQ-Z-GA-00008

| | | | | | |
|-----|------------|---------------|--------|-------|------|
| D | 27/02/2023 | Updated issue | erihag | shatk | sarc |
| C | 23/02/2023 | Updated issue | erihag | shatk | sarc |
| B | 14/10/2022 | Updated issue | erihag | jadd | sarc |
| A | 16/08/2022 | First Issue | erihag | jadd | sarc |
| REV | DATE | STATUS | DRW | CHK | APR |





Sheringham Shoal and Dudgeon Extension Projects

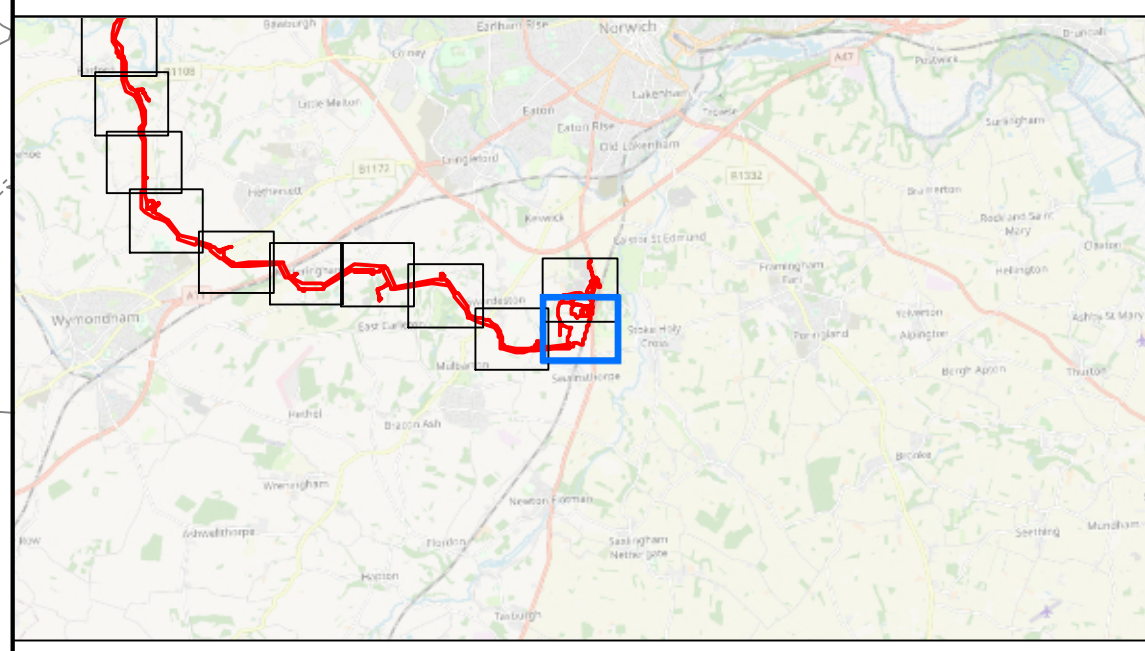
Title: Onshore Works Plans

Sheet 39 of 40

APFP Regulations Reference: 5(2)(j)
Application Doc. no.: 2.6

- Legend:**
- Order Limits
 - Sheet extent
 - Works No. 12A/B or 12C, Onshore connection works (Cable Corridor)
 - Works No. 15A/B or 15C, Onshore HVAC substation(s)
 - Works No. 16A/B or 16C, Onshore connection works (connecting Onshore HVAC substation(s) to National Grid substation)
 - Works No. 17A/B or 17C, National Grid substation connection works
 - Works No. 18A/B, Permanent mitigation, landscaping and drainage works
 - Works No. 19A/B, Permanent accesses
 - Works No. 20A/B, Temporary working areas
 - Works No. 22A/B, Permanent landscape and ecological mitigation works

Data Sources: © Norfolk County Council, 2020; © Natural England copyright, 2020
Base Map: © Crown copyright and database rights 2020, Ordnance Survey 0100031673; © OpenStreetMap (and) contributors, CC-BY-SA



Coordinate Reference System: British National Grid
Transformation WGS84: OSGB_1936_To_WGS_1984_7

Scale: 1:2 500 Scale at size: A1

Equinor Doc. no.: C282-EQ-Z-GA-00008

| | | | | | |
|-----|------------|---------------|--------|-------|------|
| D | 27/02/2023 | Updated issue | erihag | shatk | sarc |
| C | 23/02/2023 | Updated issue | erihag | shatk | sarc |
| B | 14/10/2022 | Updated issue | erihag | jadd | sarc |
| A | 16/08/2022 | First Issue | erihag | jadd | sarc |
| REV | DATE | STATUS | DRW | CHK | APR |



